

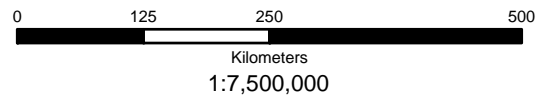
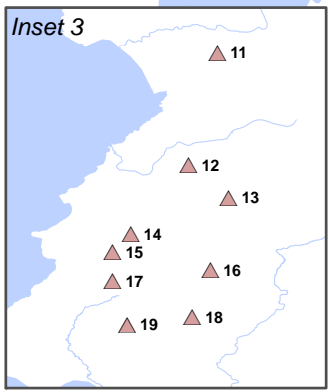
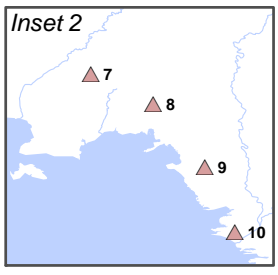
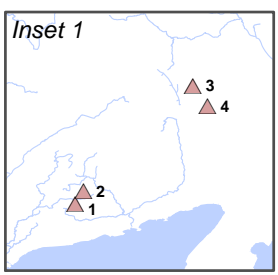
# Crown Land Wind Power Sites with Accepted Applications and Site Access

To view information on these Crown land wind power sites, including all associated grid cells, please visit the Ontario Renewable Energy Atlas:  
[http://www.lio.ontario.ca/imf-ows/imf.jsp?site=renew\\_en](http://www.lio.ontario.ca/imf-ows/imf.jsp?site=renew_en)  
 Individual wind power site maps can be found on MNR's Renewable Energy website at:  
[http://www.mnr.gov.on.ca/en/Business/Renewable/2ColumnSubPage/STEL02\\_176708.html](http://www.mnr.gov.on.ca/en/Business/Renewable/2ColumnSubPage/STEL02_176708.html)

Map ID	Name of Applicant
1	Suez Renewable Energy North America
2	Ventus Energy Lakehead Windpower LP
3	Renewable Energy Systems Canada Ltd.
4	Greenwich Windfarm LP
5	Vortex Wind Power Limited
6	Suez Renewable Energy North America
7	Coldwell Wind Limited Partnership
8	Kruger Energy Inc.
9	Kruger Energy Inc.
10	1688315 Ontario Ltd. (Pic River FN)
11	Brookfield Renewable Power Inc.
12	Bow Lake Phase 1 Wind Farm Ltd.
13	Bow Lake Phase 2 Wind Farm Ltd.
14	Gilead Power Corporation
15	Gilead Power Corporation
16	Brookfield Renewable Power Inc.
17	Gilead Power Corporation
18	Brookfield Renewable Power Inc.
19	Brookfield Renewable Power Inc.
20	Confederation Power (Spratt Power)
21	Renewable Energy Systems Canada Ltd.
22	Renewable Energy Systems Canada Ltd.
23	Northern Windpower Inc.
24	Windstream Temagami Inc.
25	First Wind Canada, ULC
26	Trout Creek Wind Power Inc.
27	Environmental Electric Company Inc.
28	Renewable Energy Systems Canada Ltd.
29	Brookfield Renewable Power Inc.
30	Brookfield Renewable Power Inc.
31	Renewable Energy Systems Canada Ltd.
32	Ostrander Point Wind Energy LP
33	GAIA Power & Algonquin Power

**Legend**

- ▲ Crown Land Wind Power Application Site
- City/Community



This map is illustrative only. Do not rely on it as being precise indicator of routes, locations of features, or as a guide to navigation.

Source of Information - Ontario Ministry of Natural Resources, Renewable Energy Program. Base Data obtained through Land Information Ontario (LIO) North American Datum 1983

© 2012 Queen's Printer for Ontario  
 Printed in Ontario, Canada  
 Published November 23, 2012


# Crown Land Wind Power Application Site Grid Cell Map

## Map ID #1

N



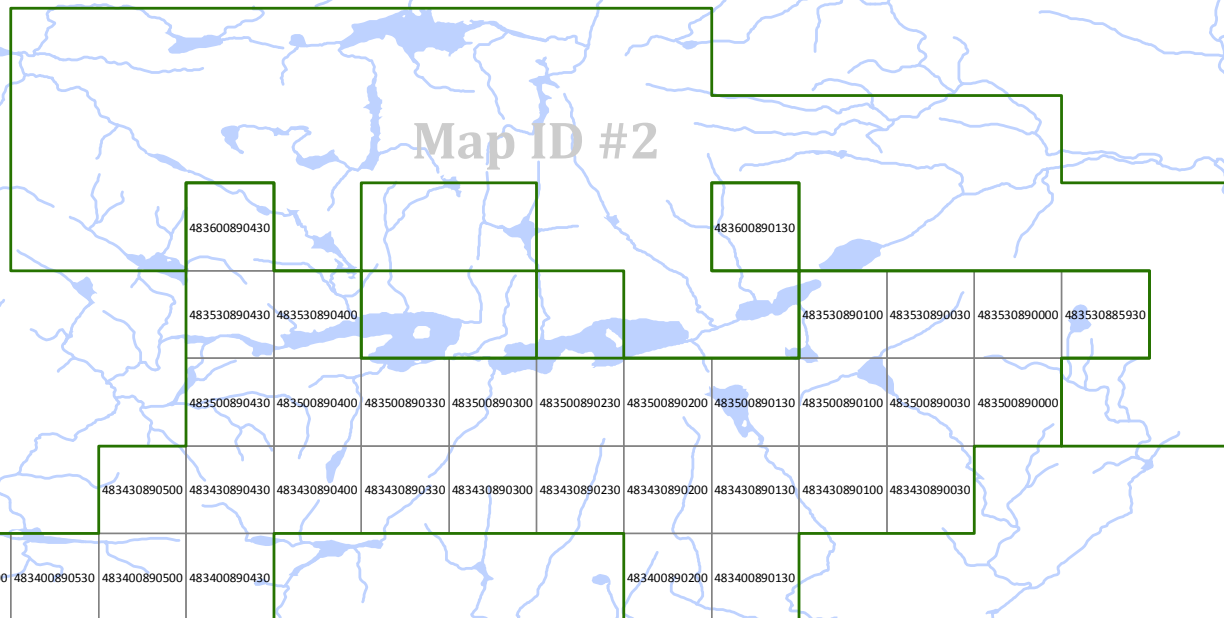
### Legend

 Accepted Wind Power Application with Site Access

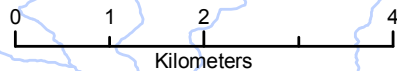
Information on Crown land wind power sites and associated grid cells can also be viewed on the Ontario Renewable Energy Atlas: [http://www.lio.ontario.ca/imf-ows/imf.jsp?site=renew\\_en](http://www.lio.ontario.ca/imf-ows/imf.jsp?site=renew_en)

Individual wind power site maps can be found on MNR's Renewable Energy website at: [http://www.mnr.gov.on.ca/en/Business/Renewable/2ColumnSubPage/STEL02\\_176708.html](http://www.mnr.gov.on.ca/en/Business/Renewable/2ColumnSubPage/STEL02_176708.html)

Map ID	Name of Applicant
1	Suez Renewable Energy North America
2	Ventus Energy Lakehead Windpower LP
3	Renewable Energy Systems Canada Ltd.
4	Greenwich Windfarm LP
5	Vortex Wind Power Limited
6	Suez Renewable Energy North America
7	Coldwell Wind Limited Partnership
8	Kruger Energy Inc.
9	Kruger Energy Inc.
10	1688315 Ontario Ltd. (Pic River FN)
11	Brookfield Renewable Power Inc.
12	Bow Lake Phase 1 Wind Farm Ltd.
13	Bow Lake Phase 2 Wind Farm Ltd.
14	Gilead Power Corporation
15	Gilead Power Corporation
16	Brookfield Renewable Power Inc.
17	Gilead Power Corporation
18	Brookfield Renewable Power Inc.
19	Brookfield Renewable Power Inc.
20	Confederation Power (Sprott Power)
21	Renewable Energy Systems Canada Ltd.
22	Renewable Energy Systems Canada Ltd.
23	Northern Windpower Inc.
24	Windstream Temagami Inc.
25	First Wind Canada, ULC
26	Trout Creek Wind Power Inc.
27	Environmental Electric Company Inc.
28	Renewable Energy Systems Canada Ltd.
29	Brookfield Renewable Power Inc.
30	Brookfield Renewable Power Inc.
31	Renewable Energy Systems Canada Ltd.
32	Ostrander Point Wind Energy LP
33	GAIA Power & Algonquin Power




Map ID #2



# Crown Land Wind Power Application Site Grid Cell Map Map ID #2



**Legend**

 Accepted Wind Power Application with Site Access

Information on Crown land wind power sites and associated grid cells can also be viewed on the Ontario Renewable Energy Atlas: [http://www.lio.ontario.ca/imf-ows/imf.jsp?site=renew\\_en](http://www.lio.ontario.ca/imf-ows/imf.jsp?site=renew_en)

Individual wind power site maps can be found on MNR's Renewable Energy website at: [http://www.mnr.gov.on.ca/en/Business/Renewable/2ColumnSubPage/STEL02\\_176708.html](http://www.mnr.gov.on.ca/en/Business/Renewable/2ColumnSubPage/STEL02_176708.html)

Map ID	Name of Applicant
1	Suez Renewable Energy North America
2	Ventus Energy Lakehead Windpower LP
3	Renewable Energy Systems Canada Ltd.
4	Greenwich Windfarm LP
5	Vortex Wind Power Limited
6	Suez Renewable Energy North America
7	Coldwell Wind Limited Partnership
8	Kruger Energy Inc.
9	Kruger Energy Inc.
10	1688315 Ontario Ltd. (Pic River FN)
11	Brookfield Renewable Power Inc.
12	Bow Lake Phase 1 Wind Farm Ltd.
13	Bow Lake Phase 2 Wind Farm Ltd.
14	Gilead Power Corporation
15	Gilead Power Corporation
16	Brookfield Renewable Power Inc.
17	Gilead Power Corporation
18	Brookfield Renewable Power Inc.
19	Brookfield Renewable Power Inc.
20	Confederation Power (Sprott Power)
21	Renewable Energy Systems Canada Ltd.
22	Renewable Energy Systems Canada Ltd.
23	Northern Windpower Inc.
24	Windstream Temagami Inc.
25	First Wind Canada, ULC
26	Trout Creek Wind Power Inc.
27	Environmental Electric Company Inc.
28	Renewable Energy Systems Canada Ltd.
29	Brookfield Renewable Power Inc.
30	Brookfield Renewable Power Inc.
31	Renewable Energy Systems Canada Ltd.
32	Ostrander Point Wind Energy LP
33	GAIA Power & Algonquin Power


Map ID #1



# Crown Land Wind Power Application Site Grid Cell Map Map ID #3



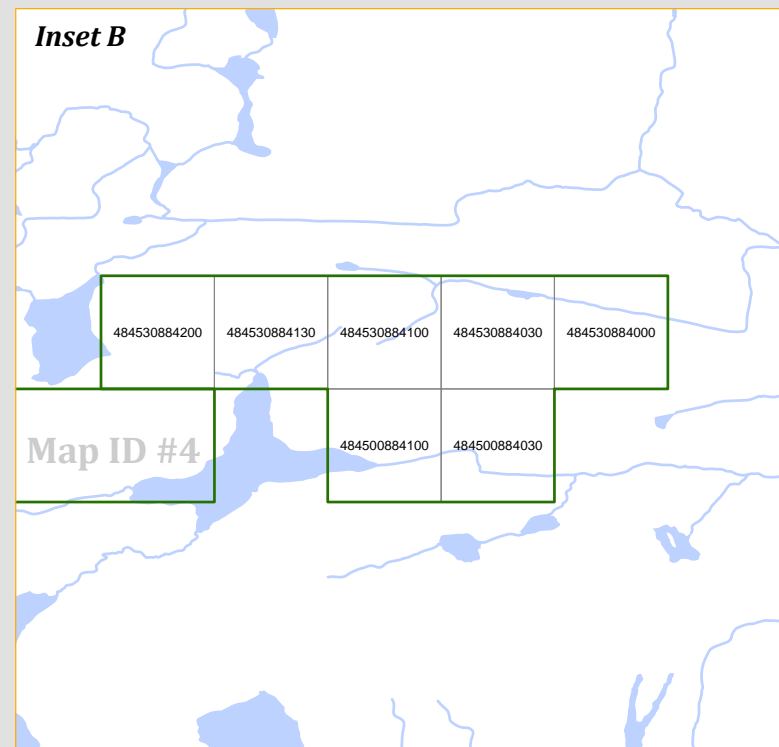
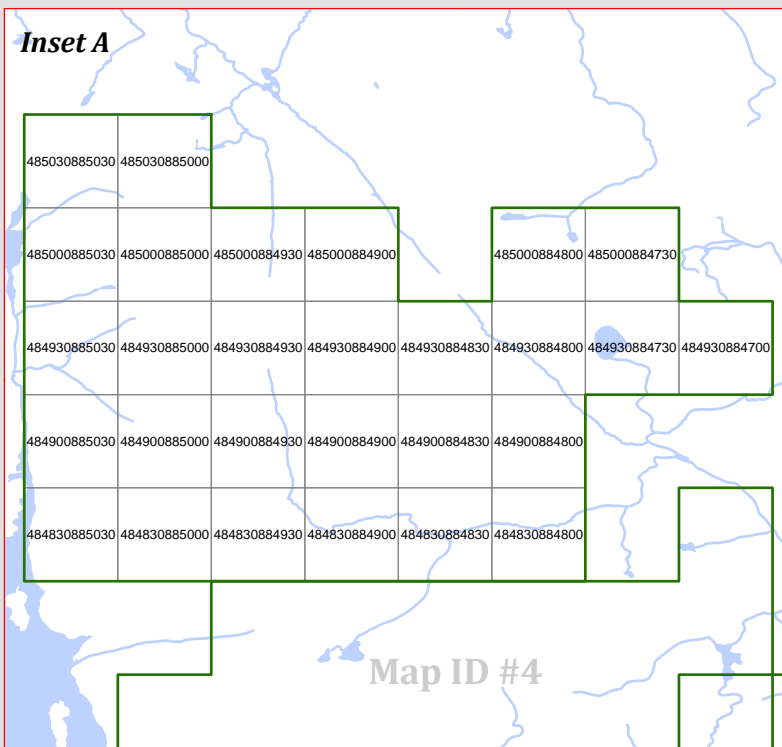
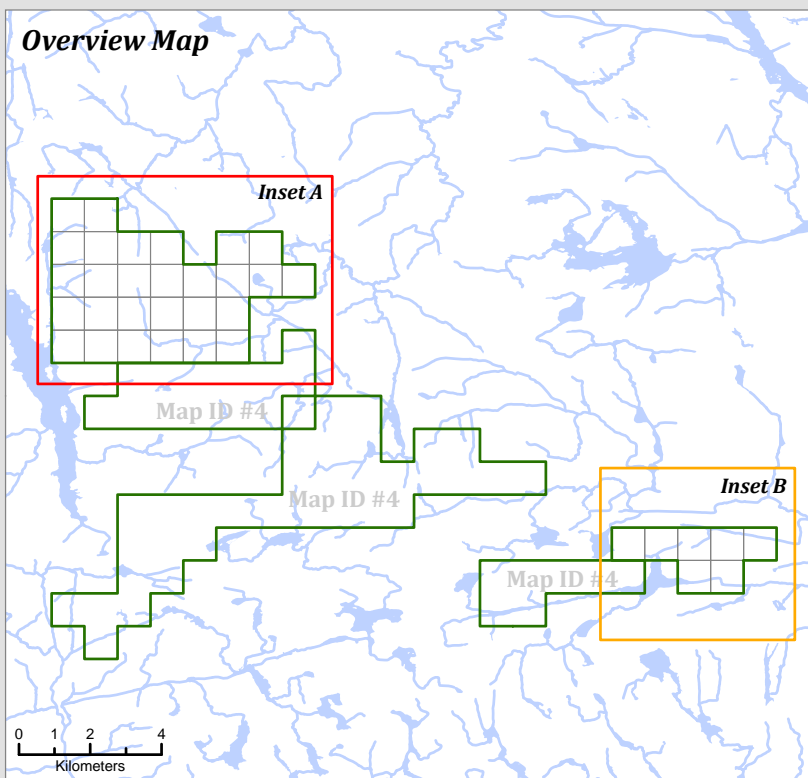
**Legend**

 Accepted Wind Power Application with Site Access

Information on Crown land wind power sites and associated grid cells can also be viewed on the Ontario Renewable Energy Atlas: [http://www.llo.ontario.ca/imf-ows/imf.jsp?site=renew\\_en](http://www.llo.ontario.ca/imf-ows/imf.jsp?site=renew_en)

Individual wind power site maps can be found on MNR's Renewable Energy website at: [http://www.mnr.gov.on.ca/en/Business/Renewable/2ColumnSubPage/STEL02\\_176708.html](http://www.mnr.gov.on.ca/en/Business/Renewable/2ColumnSubPage/STEL02_176708.html)

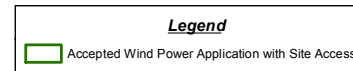
Map ID	Name of Applicant
1	Suez Renewable Energy North America
2	Ventus Energy Lakehead Windpower LP
3	Renewable Energy Systems Canada Ltd.
4	Greenwich Windfarm LP
5	Vortex Wind Power Limited
6	Suez Renewable Energy North America
7	Coldwell Wind Limited Partnership
8	Kruger Energy Inc.
9	Kruger Energy Inc.
10	1688315 Ontario Ltd. (Pic River FN)
11	Brookfield Renewable Power Inc.
12	Bow Lake Phase 1 Wind Farm Ltd.
13	Bow Lake Phase 2 Wind Farm Ltd.
14	Gilead Power Corporation
15	Gilead Power Corporation
16	Brookfield Renewable Power Inc.
17	Gilead Power Corporation
18	Brookfield Renewable Power Inc.
19	Brookfield Renewable Power Inc.
20	Confederation Power (Sprott Power)
21	Renewable Energy Systems Canada Ltd.
22	Renewable Energy Systems Canada Ltd.
23	Northern Windpower Inc.
24	Windstream Temagami Inc.
25	First Wind Canada, ULC
26	Trout Creek Wind Power Inc.
27	Environmental Electric Company Inc.
28	Renewable Energy Systems Canada Ltd.
29	Brookfield Renewable Power Inc.
30	Brookfield Renewable Power Inc.
31	Renewable Energy Systems Canada Ltd.
32	Ostrander Point Wind Energy LP
33	GAIA Power & Algonquin Power





# Crown Land Wind Power Application Site Grid Cell Map

## Map ID #4

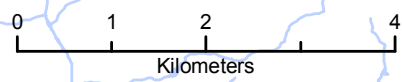
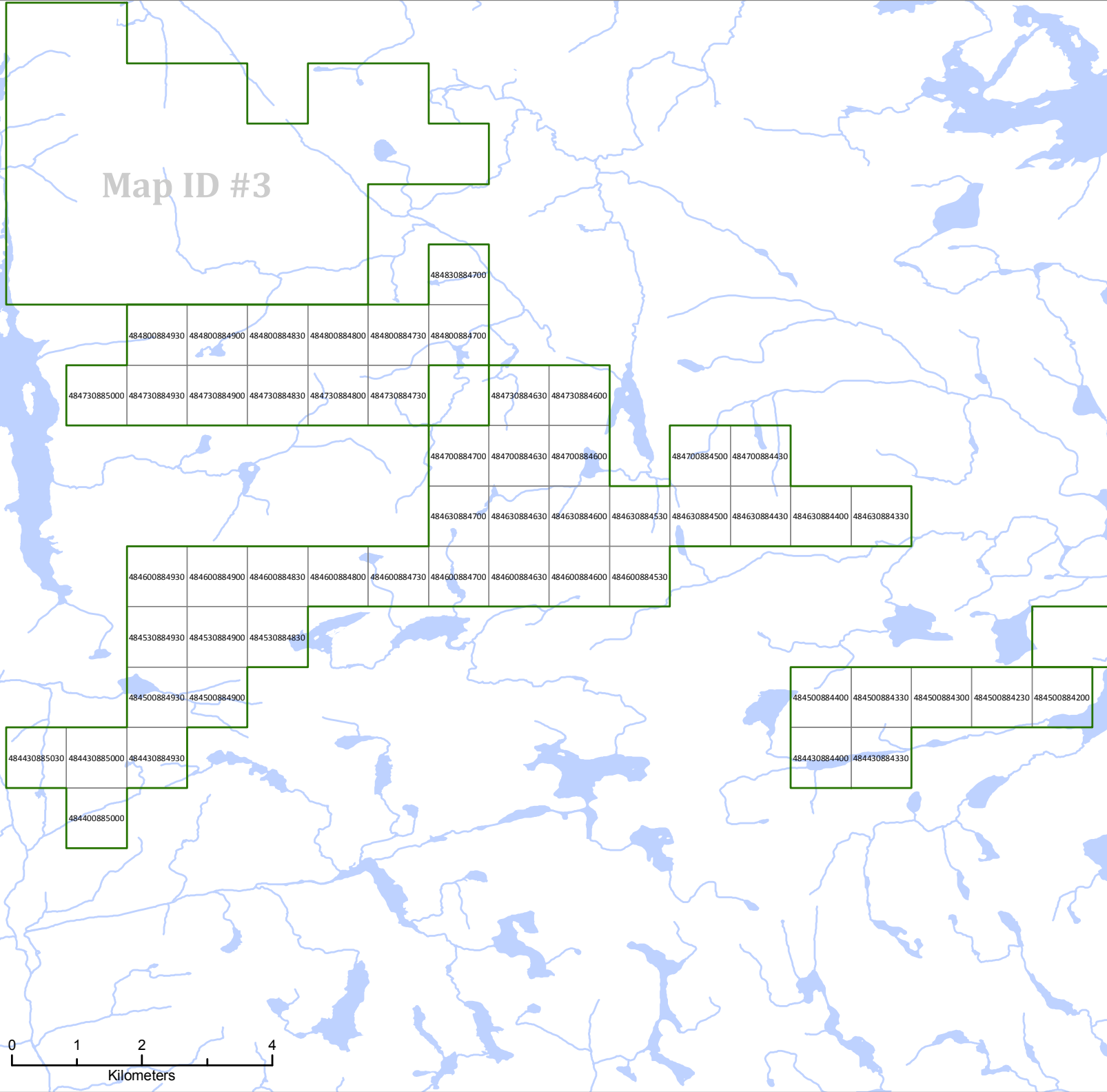


Information on Crown land wind power sites and associated grid cell numbers can also be viewed on the Ontario Renewable Energy Atlas: [http://www.lio.ontario.ca/imf-ows/imf.jsp?site=renew\\_en](http://www.lio.ontario.ca/imf-ows/imf.jsp?site=renew_en)

Individual wind power site maps can be found on MNR's Renewable Energy website at: [http://www.mnr.gov.on.ca/en/Business/Renewable/2ColumnSubPage/STEL02\\_176708.html](http://www.mnr.gov.on.ca/en/Business/Renewable/2ColumnSubPage/STEL02_176708.html)

Map ID	Name of Applicant
1	Suez Renewable Energy North America
2	Ventus Energy Lakehead Windpower LP
3	Renewable Energy Systems Canada Ltd.
4	Greenwich Windfarm LP
5	Vortex Wind Power Limited
6	Suez Renewable Energy North America
7	Coldwell Wind Limited Partnership
8	Kruger Energy Inc.
9	Kruger Energy Inc.
10	1688315 Ontario Ltd. (Pic River FN)
11	Brookfield Renewable Power Inc.
12	Bow Lake Phase 1 Wind Farm Ltd.
13	Bow Lake Phase 2 Wind Farm Ltd.
14	Gilead Power Corporation
15	Gilead Power Corporation
16	Brookfield Renewable Power Inc.
17	Gilead Power Corporation
18	Brookfield Renewable Power Inc.
19	Brookfield Renewable Power Inc.
20	Confederation Power (Sprott Power)
21	Renewable Energy Systems Canada Ltd.
22	Renewable Energy Systems Canada Ltd.
23	Northern Windpower Inc.
24	Windstream Temagami Inc.
25	First Wind Canada, ULC
26	Trout Creek Wind Power Inc.
27	Environmental Electric Company Inc.
28	Renewable Energy Systems Canada Ltd.
29	Brookfield Renewable Power Inc.
30	Brookfield Renewable Power Inc.
31	Renewable Energy Systems Canada Ltd.
32	Ostrander Point Wind Energy LP
33	GAIA Power & Algonquin Power

Map ID #3



# Crown Land Wind Power Application Site Grid Cell Map

## Map ID #5

N



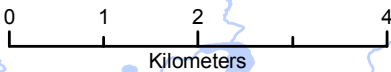
### Legend

 Accepted Wind Power Application with Site Access

Information on Crown land wind power sites and associated grid cell numbers can also be viewed on the Ontario Renewable Energy Atlas: [http://www.lio.ontario.ca/imf-ows/imf.jsp?site=renew\\_en](http://www.lio.ontario.ca/imf-ows/imf.jsp?site=renew_en)

Individual wind power site maps can be found on MNR's Renewable Energy website at: [http://www.mnr.gov.on.ca/en/Business/Renewable/2ColumnSubPage/STEL02\\_176708.html](http://www.mnr.gov.on.ca/en/Business/Renewable/2ColumnSubPage/STEL02_176708.html)

Map ID	Name of Applicant
1	Suez Renewable Energy North America
2	Ventus Energy Lakehead Windpower LP
3	Renewable Energy Systems Canada Ltd.
4	Greenwich Windfarm LP
5	Vortex Wind Power Limited
6	Suez Renewable Energy North America
7	Coldwell Wind Limited Partnership
8	Kruger Energy Inc.
9	Kruger Energy Inc.
10	1688315 Ontario Ltd. (Pic River FN)
11	Brookfield Renewable Power Inc.
12	Bow Lake Phase 1 Wind Farm Ltd.
13	Bow Lake Phase 2 Wind Farm Ltd.
14	Gilead Power Corporation
15	Gilead Power Corporation
16	Brookfield Renewable Power Inc.
17	Gilead Power Corporation
18	Brookfield Renewable Power Inc.
19	Brookfield Renewable Power Inc.
20	Confederation Power (Sprott Power)
21	Renewable Energy Systems Canada Ltd.
22	Renewable Energy Systems Canada Ltd.
23	Northern Windpower Inc.
24	Windstream Temagami Inc.
25	First Wind Canada, ULC
26	Trout Creek Wind Power Inc.
27	Environmental Electric Company Inc.
28	Renewable Energy Systems Canada Ltd.
29	Brookfield Renewable Power Inc.
30	Brookfield Renewable Power Inc.
31	Renewable Energy Systems Canada Ltd.
32	Ostrander Point Wind Energy LP
33	GAIA Power & Algonquin Power




# Crown Land Wind Power Application Site Grid Cell Map

## Map ID #6

N



### Legend

 Accepted Wind Power Application with Site Access

485500874000	485500873930	485500873900	485500873830	485500873800				
485430874000	485430873930	485430873900	485430873830	485430873800				
485400874000	485400873930	485400873900	485400873830	485400873800				
		485330873900	485330873830	485330873800	485330873730	485330873700	485330873630	485330873600
		485300873900	485300873830	485300873800	485300873730	485300873700	485300873630	485300873600
		485230873900	485230873830	485230873800	485230873730	485230873700	485230873630	485230873600
		485200873900	485200873830	485200873800	485200873730	485200873700	485200873630	485200873600

Information on Crown land wind power sites and associated grid cell numbers can also be viewed on the Ontario Renewable Energy Atlas: [http://www.lio.ontario.ca/imf-ows/imf.jsp?site=renew\\_en](http://www.lio.ontario.ca/imf-ows/imf.jsp?site=renew_en)

Individual wind power site maps can be found on MNR's Renewable Energy website at: [http://www.mnr.gov.on.ca/en/Business/Renewable/2ColumnSubPage/STEL02\\_176708.html](http://www.mnr.gov.on.ca/en/Business/Renewable/2ColumnSubPage/STEL02_176708.html)

Map ID	Name of Applicant
1	Suez Renewable Energy North America
2	Ventus Energy Lakehead Windpower LP
3	Renewable Energy Systems Canada Ltd.
4	Greenwich Windfarm LP
5	Vortex Wind Power Limited
6	Suez Renewable Energy North America
7	Coldwell Wind Limited Partnership
8	Kruger Energy Inc.
9	Kruger Energy Inc.
10	1688315 Ontario Ltd. (Pic River FN)
11	Brookfield Renewable Power Inc.
12	Bow Lake Phase 1 Wind Farm Ltd.
13	Bow Lake Phase 2 Wind Farm Ltd.
14	Gilead Power Corporation
15	Gilead Power Corporation
16	Brookfield Renewable Power Inc.
17	Gilead Power Corporation
18	Brookfield Renewable Power Inc.
19	Brookfield Renewable Power Inc.
20	Confederation Power (Sprott Power)
21	Renewable Energy Systems Canada Ltd.
22	Renewable Energy Systems Canada Ltd.
23	Northern Windpower Inc.
24	Windstream Temagami Inc.
25	First Wind Canada, ULC
26	Trout Creek Wind Power Inc.
27	Environmental Electric Company Inc.
28	Renewable Energy Systems Canada Ltd.
29	Brookfield Renewable Power Inc.
30	Brookfield Renewable Power Inc.
31	Renewable Energy Systems Canada Ltd.
32	Ostrander Point Wind Energy LP
33	GAIA Power & Algonquin Power

0 1 2 4  
Kilometers

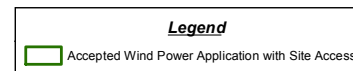


© 2012 Queen's Printer for Ontario  
Printed in Ontario, Canada  
Published November 23, 2012

This map is illustrative only.  
Do not rely on it as being precise  
indicator of routes, locations of features,  
or as a guide to navigation.

Source of Information -  
Ontario Ministry of Natural Resources,  
Renewable Energy Program.  
Base Data obtained through Land  
Information Ontario (LIO)  
North American Datum 1983

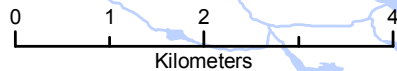
# Crown Land Wind Power Application Site Grid Cell Map Map ID #7



Information on Crown land wind power sites and associated grid cell maps can also be viewed on the Ontario Renewable Energy Atlas: [http://www.lio.ontario.ca/imf-ows/imf.jsp?site=renew\\_en](http://www.lio.ontario.ca/imf-ows/imf.jsp?site=renew_en)

Individual wind power site maps can be found on MNR's Renewable Energy website at: [http://www.mnr.gov.on.ca/en/Business/Renewable/2ColumnSubPage/STEL02\\_176708.html](http://www.mnr.gov.on.ca/en/Business/Renewable/2ColumnSubPage/STEL02_176708.html)

Map ID	Name of Applicant
1	Suez Renewable Energy North America
2	Ventus Energy Lakehead Windpower LP
3	Renewable Energy Systems Canada Ltd.
4	Greenwich Windfarm LP
5	Vortex Wind Power Limited
6	Suez Renewable Energy North America
7	Coldwell Wind Limited Partnership
8	Kruger Energy Inc.
9	Kruger Energy Inc.
10	1688315 Ontario Ltd. (Pic River FN)
11	Brookfield Renewable Power Inc.
12	Bow Lake Phase 1 Wind Farm Ltd.
13	Bow Lake Phase 2 Wind Farm Ltd.
14	Gilead Power Corporation
15	Gilead Power Corporation
16	Brookfield Renewable Power Inc.
17	Gilead Power Corporation
18	Brookfield Renewable Power Inc.
19	Brookfield Renewable Power Inc.
20	Confederation Power (Sprott Power)
21	Renewable Energy Systems Canada Ltd.
22	Renewable Energy Systems Canada Ltd.
23	Northern Windpower Inc.
24	Windstream Temagami Inc.
25	First Wind Canada, ULC
26	Trout Creek Wind Power Inc.
27	Environmental Electric Company Inc.
28	Renewable Energy Systems Canada Ltd.
29	Brookfield Renewable Power Inc.
30	Brookfield Renewable Power Inc.
31	Renewable Energy Systems Canada Ltd.
32	Ostrander Point Wind Energy LP
33	GAIA Power & Algonquin Power



# Crown Land Wind Power Application Site Grid Cell Map

## Map ID #8

N



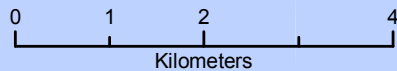
### Legend

 Accepted Wind Power Application with Site Access

Information on Crown land wind power sites and associated grid cells can also be viewed on the Ontario Renewable Energy Atlas: [http://www.lio.ontario.ca/imf-ows/imf.jsp?site=renew\\_en](http://www.lio.ontario.ca/imf-ows/imf.jsp?site=renew_en)

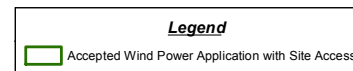
Individual wind power site maps can be found on MNR's Renewable Energy website at: [http://www.mnr.gov.on.ca/en/Business/Renewable/2ColumnSubPage/STEL02\\_176708.html](http://www.mnr.gov.on.ca/en/Business/Renewable/2ColumnSubPage/STEL02_176708.html)

Map ID	Name of Applicant
1	Suez Renewable Energy North America
2	Ventus Energy Lakehead Windpower LP
3	Renewable Energy Systems Canada Ltd.
4	Greenwich Windfarm LP
5	Vortex Wind Power Limited
6	Suez Renewable Energy North America
7	Coldwell Wind Limited Partnership
8	Kruger Energy Inc.
9	Kruger Energy Inc.
10	1688315 Ontario Ltd. (Pic River FN)
11	Brookfield Renewable Power Inc.
12	Bow Lake Phase 1 Wind Farm Ltd.
13	Bow Lake Phase 2 Wind Farm Ltd.
14	Gilead Power Corporation
15	Gilead Power Corporation
16	Brookfield Renewable Power Inc.
17	Gilead Power Corporation
18	Brookfield Renewable Power Inc.
19	Brookfield Renewable Power Inc.
20	Confederation Power (Sprott Power)
21	Renewable Energy Systems Canada Ltd.
22	Renewable Energy Systems Canada Ltd.
23	Northern Windpower Inc.
24	Windstream Temagami Inc.
25	First Wind Canada, ULC
26	Trout Creek Wind Power Inc.
27	Environmental Electric Company Inc.
28	Renewable Energy Systems Canada Ltd.
29	Brookfield Renewable Power Inc.
30	Brookfield Renewable Power Inc.
31	Renewable Energy Systems Canada Ltd.
32	Ostrander Point Wind Energy LP
33	GAIA Power & Algonquin Power





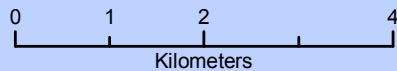
# Crown Land Wind Power Application Site Grid Cell Map Map ID #9



Information on Crown land wind power sites and associated grid cell numbers can also be viewed on the Ontario Renewable Energy Atlas: [http://www.lio.ontario.ca/imf-ows/imf.jsp?site=renew\\_en](http://www.lio.ontario.ca/imf-ows/imf.jsp?site=renew_en)

Individual wind power site maps can be found on MNR's Renewable Energy website at: [http://www.mnr.gov.on.ca/en/Business/Renewable/2ColumnSubPage/STEL02\\_176708.html](http://www.mnr.gov.on.ca/en/Business/Renewable/2ColumnSubPage/STEL02_176708.html)

Map ID	Name of Applicant
1	Suez Renewable Energy North America
2	Ventus Energy Lakehead Windpower LP
3	Renewable Energy Systems Canada Ltd.
4	Greenwich Windfarm LP
5	Vortex Wind Power Limited
6	Suez Renewable Energy North America
7	Coldwell Wind Limited Partnership
8	Kruger Energy Inc.
9	Kruger Energy Inc.
10	1688315 Ontario Ltd. (Pic River FN)
11	Brookfield Renewable Power Inc.
12	Bow Lake Phase 1 Wind Farm Ltd.
13	Bow Lake Phase 2 Wind Farm Ltd.
14	Gilead Power Corporation
15	Gilead Power Corporation
16	Brookfield Renewable Power Inc.
17	Gilead Power Corporation
18	Brookfield Renewable Power Inc.
19	Brookfield Renewable Power Inc.
20	Confederation Power (Sprott Power)
21	Renewable Energy Systems Canada Ltd.
22	Renewable Energy Systems Canada Ltd.
23	Northern Windpower Inc.
24	Windstream Temagami Inc.
25	First Wind Canada, ULC
26	Trout Creek Wind Power Inc.
27	Environmental Electric Company Inc.
28	Renewable Energy Systems Canada Ltd.
29	Brookfield Renewable Power Inc.
30	Brookfield Renewable Power Inc.
31	Renewable Energy Systems Canada Ltd.
32	Ostrander Point Wind Energy LP
33	GAIA Power & Algonquin Power




# Crown Land Wind Power Application Site Grid Cell Map

## Map ID #10

N



### Legend

 Accepted Wind Power Application with Site Access

Information on Crown land wind power sites and associated grid cells can also be viewed on the Ontario Renewable Energy Atlas: [http://www.lio.ontario.ca/imf-ows/imf.jsp?site=renew\\_en](http://www.lio.ontario.ca/imf-ows/imf.jsp?site=renew_en)

Individual wind power site maps can be found on MNR's Renewable Energy website at: [http://www.mnr.gov.on.ca/en/Business/Renewable/2ColumnSubPage/STEL02\\_176708.html](http://www.mnr.gov.on.ca/en/Business/Renewable/2ColumnSubPage/STEL02_176708.html)

Map ID	Name of Applicant
1	Suez Renewable Energy North America
2	Ventus Energy Lakehead Windpower LP
3	Renewable Energy Systems Canada Ltd.
4	Greenwich Windfarm LP
5	Vortex Wind Power Limited
6	Suez Renewable Energy North America
7	Coldwell Wind Limited Partnership
8	Kruger Energy Inc.
9	Kruger Energy Inc.
10	1688315 Ontario Ltd. (Pic River FN)
11	Brookfield Renewable Power Inc.
12	Bow Lake Phase 1 Wind Farm Ltd.
13	Bow Lake Phase 2 Wind Farm Ltd.
14	Gilead Power Corporation
15	Gilead Power Corporation
16	Brookfield Renewable Power Inc.
17	Gilead Power Corporation
18	Brookfield Renewable Power Inc.
19	Brookfield Renewable Power Inc.
20	Confederation Power (Sprott Power)
21	Renewable Energy Systems Canada Ltd.
22	Renewable Energy Systems Canada Ltd.
23	Northern Windpower Inc.
24	Windstream Temagami Inc.
25	First Wind Canada, ULC
26	Trout Creek Wind Power Inc.
27	Environmental Electric Company Inc.
28	Renewable Energy Systems Canada Ltd.
29	Brookfield Renewable Power Inc.
30	Brookfield Renewable Power Inc.
31	Renewable Energy Systems Canada Ltd.
32	Ostrander Point Wind Energy LP
33	GAIA Power & Algonquin Power

Map ID #9

483730861830	483730861800	483730861730	483730861700
483700861900	483700861830	483700861800	

0 1 2 4  
Kilometers

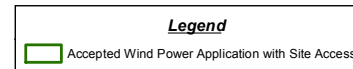


© 2012 Queen's Printer for Ontario  
Printed in Ontario, Canada  
Published November 23, 2012

This map is illustrative only.  
Do not rely on it as being precise  
indicator of routes, locations of features,  
or as a guide to navigation.

Source of Information -  
Ontario Ministry of Natural Resources,  
Renewable Energy Program,  
Base Data obtained through Land  
Information Ontario (LIO)  
North American Datum 1983

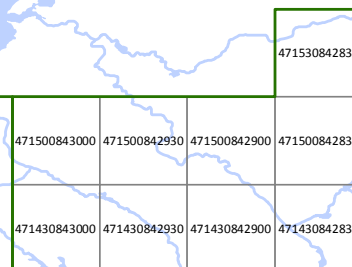
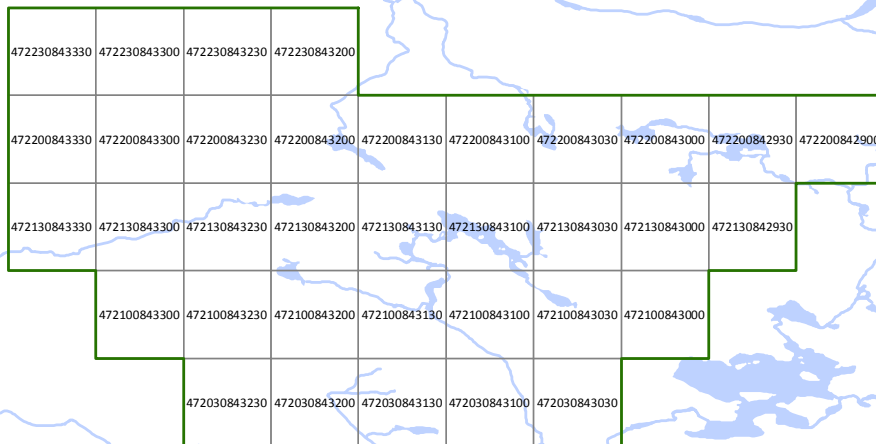
# Crown Land Wind Power Application Site Grid Cell Map Map ID #11



Information on Crown land wind power sites and associated grid cells can also be viewed on the Ontario Renewable Energy Atlas:  
[http://www.lio.ontario.ca/imf-ows/imf.jsp?site=renew\\_en](http://www.lio.ontario.ca/imf-ows/imf.jsp?site=renew_en)

Individual wind power site maps can be found on MNR's Renewable Energy website at:  
[http://www.mnr.gov.on.ca/en/Business/Renewable/2ColumnSubPage/STEL02\\_176708.html](http://www.mnr.gov.on.ca/en/Business/Renewable/2ColumnSubPage/STEL02_176708.html)


Map ID	Name of Applicant
1	Suez Renewable Energy North America
2	Ventus Energy Lakehead Windpower LP
3	Renewable Energy Systems Canada Ltd.
4	Greenwich Windfarm LP
5	Vortex Wind Power Limited
6	Suez Renewable Energy North America
7	Coldwell Wind Limited Partnership
8	Kruger Energy Inc.
9	Kruger Energy Inc.
10	1688315 Ontario Ltd. (Pic River FN)
11	Brookfield Renewable Power Inc.
12	Bow Lake Phase 1 Wind Farm Ltd.
13	Bow Lake Phase 2 Wind Farm Ltd.
14	Gilead Power Corporation
15	Gilead Power Corporation
16	Brookfield Renewable Power Inc.
17	Gilead Power Corporation
18	Brookfield Renewable Power Inc.
19	Brookfield Renewable Power Inc.
20	Confederation Power (Sprott Power)
21	Renewable Energy Systems Canada Ltd.
22	Renewable Energy Systems Canada Ltd.
23	Northern Windpower Inc.
24	Windstream Temagami Inc.
25	First Wind Canada, ULC
26	Trout Creek Wind Power Inc.
27	Environmental Electric Company Inc.
28	Renewable Energy Systems Canada Ltd.
29	Brookfield Renewable Power Inc.
30	Brookfield Renewable Power Inc.
31	Renewable Energy Systems Canada Ltd.
32	Ostrander Point Wind Energy LP
33	GAIA Power & Algonquin Power



# Crown Land Wind Power Application Site Grid Cell Map Map ID #12



**Legend**

 Accepted Wind Power Application with Site Access

Information on Crown land wind power sites and associated grid cell can also be viewed on the Ontario Renewable Energy Atlas: [http://www.lio.ontario.ca/imf-ows/imf.jsp?site=renew\\_en](http://www.lio.ontario.ca/imf-ows/imf.jsp?site=renew_en)

Individual wind power site maps can be found on MNR's Renewable Energy website at: [http://www.mnr.gov.on.ca/en/Business/Renewable/2ColumnSubPage/STEL02\\_176708.html](http://www.mnr.gov.on.ca/en/Business/Renewable/2ColumnSubPage/STEL02_176708.html)

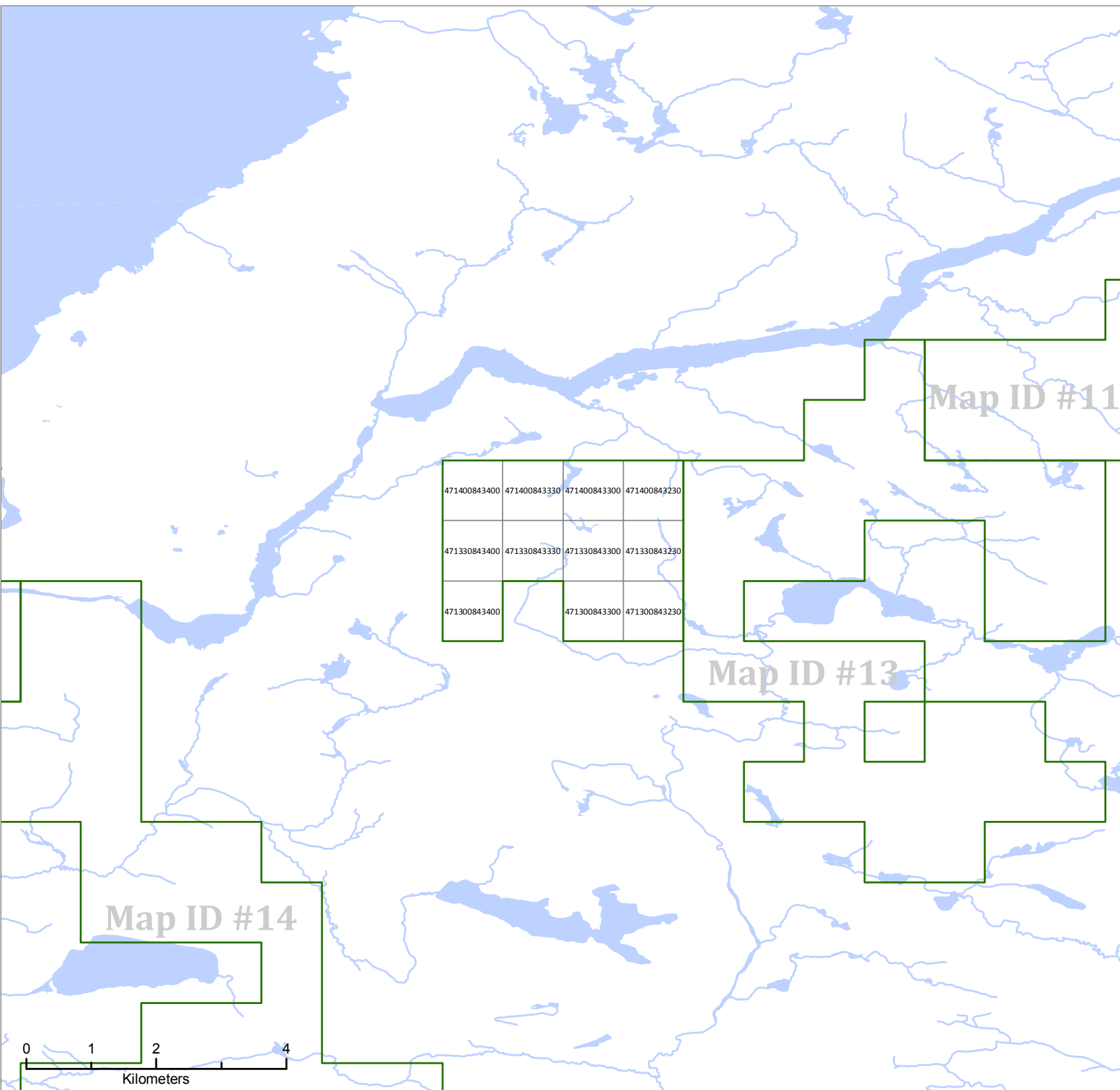
Map ID	Name of Applicant
1	Suez Renewable Energy North America
2	Ventus Energy Lakehead Windpower LP
3	Renewable Energy Systems Canada Ltd.
4	Greenwich Windfarm LP
5	Vortex Wind Power Limited
6	Suez Renewable Energy North America
7	Coldwell Wind Limited Partnership
8	Kruger Energy Inc.
9	Kruger Energy Inc.
10	1688315 Ontario Ltd. (Pic River FN)
11	Brookfield Renewable Power Inc.
12	Bow Lake Phase 1 Wind Farm Ltd.
13	Bow Lake Phase 2 Wind Farm Ltd.
14	Gilead Power Corporation
15	Gilead Power Corporation
16	Brookfield Renewable Power Inc.
17	Gilead Power Corporation
18	Brookfield Renewable Power Inc.
19	Brookfield Renewable Power Inc.
20	Confederation Power (Sprott Power)
21	Renewable Energy Systems Canada Ltd.
22	Renewable Energy Systems Canada Ltd.
23	Northern Windpower Inc.
24	Windstream Temagami Inc.
25	First Wind Canada, ULC
26	Trout Creek Wind Power Inc.
27	Environmental Electric Company Inc.
28	Renewable Energy Systems Canada Ltd.
29	Brookfield Renewable Power Inc.
30	Brookfield Renewable Power Inc.
31	Renewable Energy Systems Canada Ltd.
32	Ostrander Point Wind Energy LP
33	GAIA Power & Algonquin Power



This map is illustrative only. Do not rely on it as being precise indicator of routes, locations of features, or as a guide to navigation.

© 2012 Queen's Printer for Ontario  
Printed in Ontario, Canada  
Published November 23, 2012

Source of Information -  
Ontario Ministry of Natural Resources,  
Renewable Energy Program.  
Base Data obtained through Land  
Information Ontario (LIO)  
North American Datum 1983




471400843400	471400843330	471400843300	471400843230
471330843400	471330843330	471330843300	471330843230
471300843400		471300843300	471300843230



# Crown Land Wind Power Application Site Grid Cell Map Map ID #13



**Legend**

 Accepted Wind Power Application with Site Access

Information on Crown land wind power sites and associated grid cells can also be viewed on the Ontario Renewable Energy Atlas: [http://www.lio.ontario.ca/imf-ows/imf.jsp?site=renew\\_en](http://www.lio.ontario.ca/imf-ows/imf.jsp?site=renew_en)

Individual wind power site maps can be found on MNR's Renewable Energy website at: [http://www.mnr.gov.on.ca/en/Business/Renewable/2ColumnSubPage/STEL02\\_176708.html](http://www.mnr.gov.on.ca/en/Business/Renewable/2ColumnSubPage/STEL02_176708.html)

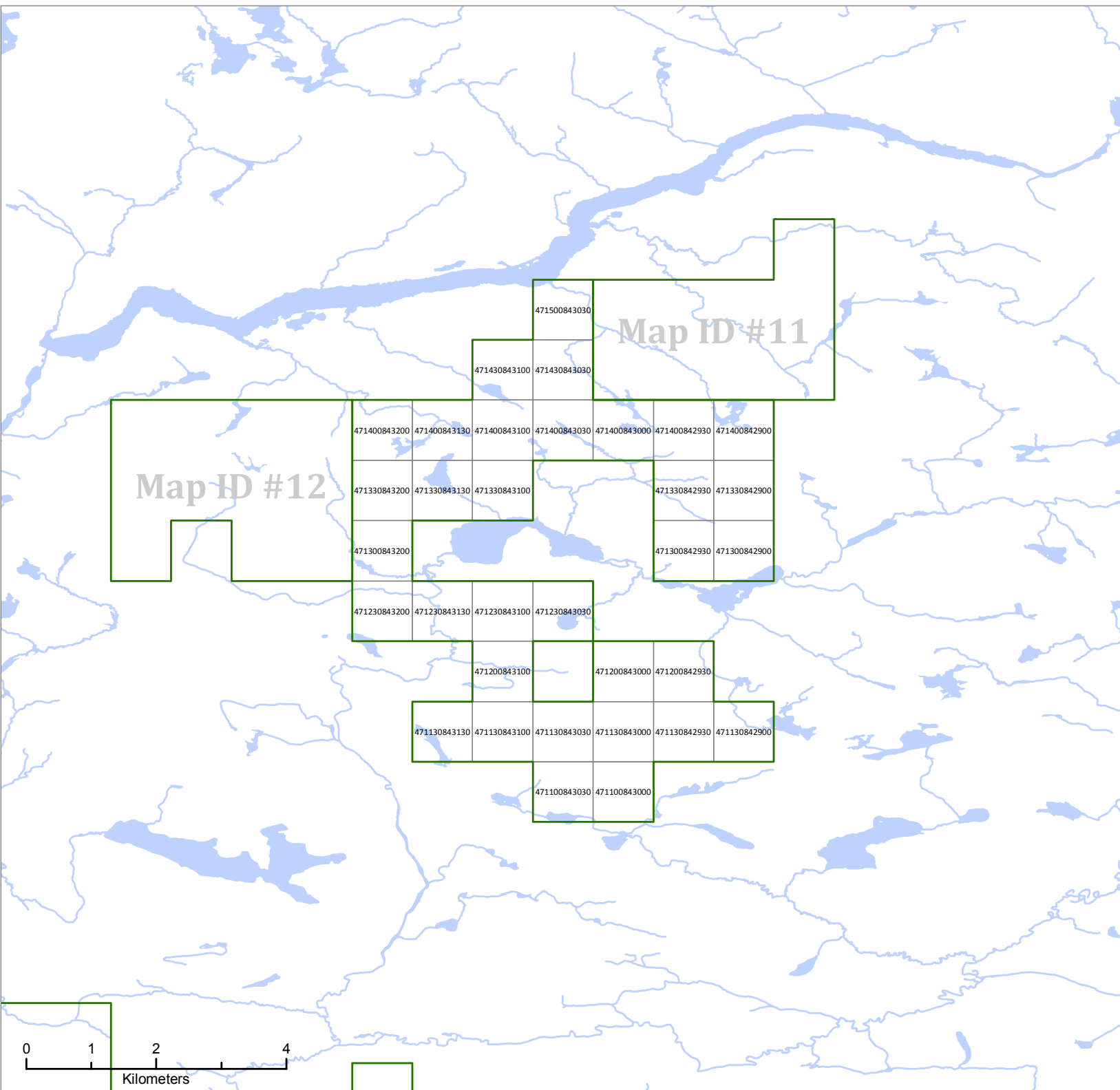
Map ID	Name of Applicant
1	Suez Renewable Energy North America
2	Ventus Energy Lakehead Windpower LP
3	Renewable Energy Systems Canada Ltd.
4	Greenwich Windfarm LP
5	Vortex Wind Power Limited
6	Suez Renewable Energy North America
7	Coldwell Wind Limited Partnership
8	Kruger Energy Inc.
9	Kruger Energy Inc.
10	1688315 Ontario Ltd. (Pic River FN)
11	Brookfield Renewable Power Inc.
12	Bow Lake Phase 1 Wind Farm Ltd.
13	Bow Lake Phase 2 Wind Farm Ltd.
14	Gilead Power Corporation
15	Gilead Power Corporation
16	Brookfield Renewable Power Inc.
17	Gilead Power Corporation
18	Brookfield Renewable Power Inc.
19	Brookfield Renewable Power Inc.
20	Confederation Power (Sprott Power)
21	Renewable Energy Systems Canada Ltd.
22	Renewable Energy Systems Canada Ltd.
23	Northern Windpower Inc.
24	Windstream Temagami Inc.
25	First Wind Canada, ULC
26	Trout Creek Wind Power Inc.
27	Environmental Electric Company Inc.
28	Renewable Energy Systems Canada Ltd.
29	Brookfield Renewable Power Inc.
30	Brookfield Renewable Power Inc.
31	Renewable Energy Systems Canada Ltd.
32	Ostrander Point Wind Energy LP
33	GAIA Power & Algonquin Power



This map is illustrative only. Do not rely on it as being precise indicator of routes, locations of features, or as a guide to navigation.

© 2012 Queen's Printer for Ontario  
Printed in Ontario, Canada  
Published November 23, 2012

Source of Information -  
Ontario Ministry of Natural Resources,  
Renewable Energy Program.  
Base Data obtained through Land  
Information Ontario (LIO)  
North American Datum 1983






# Crown Land Wind Power Application Site Grid Cell Map

## Map ID #14



### Legend

 Accepted Wind Power Application with Site Access

Information on Crown land wind power sites and associated grid cell numbers can also be viewed on the Ontario Renewable Energy Atlas: [http://www.llo.ontario.ca/imf-ows/imf.jsp?site=renew\\_en](http://www.llo.ontario.ca/imf-ows/imf.jsp?site=renew_en)

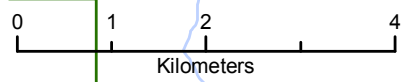
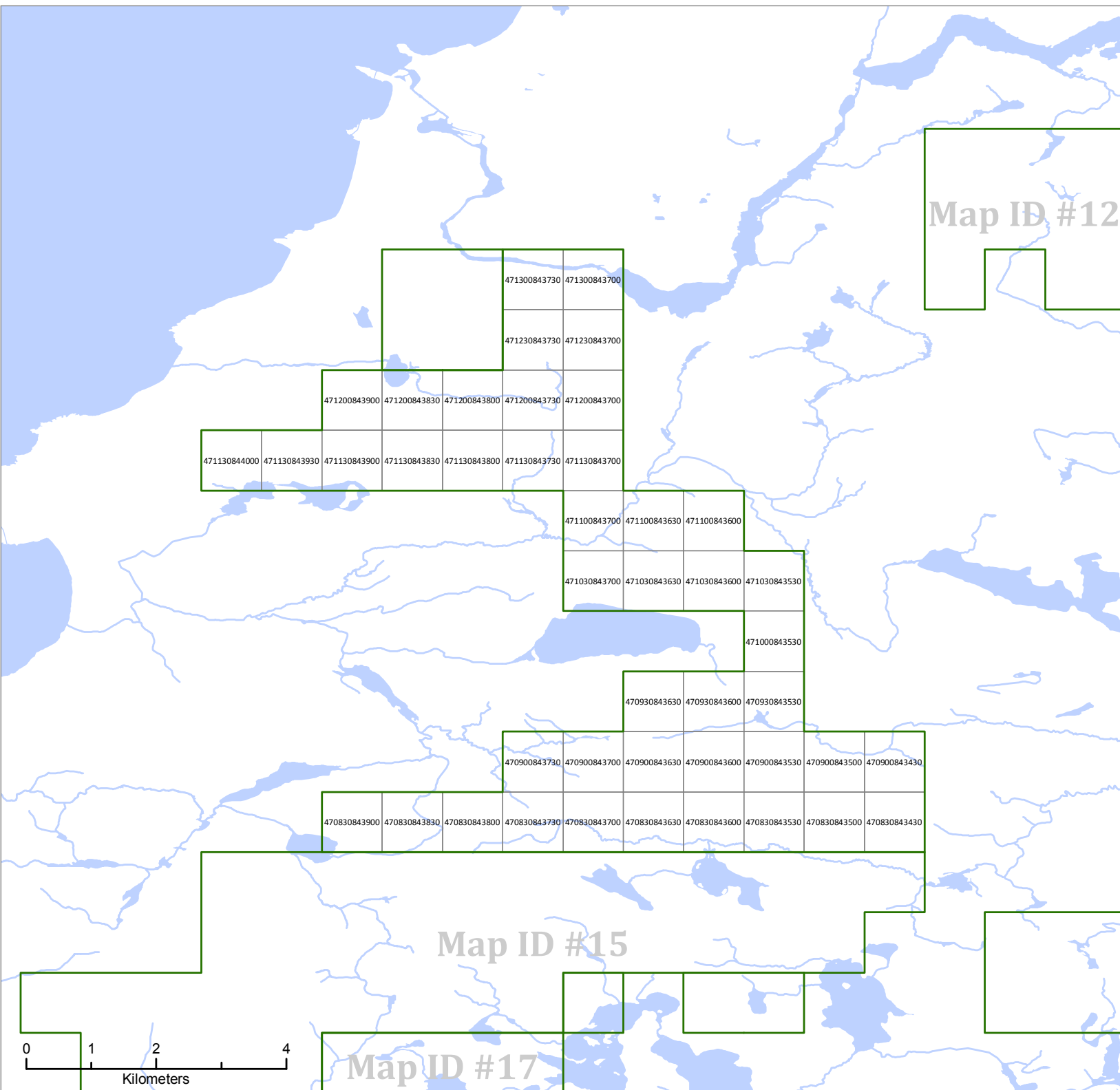
Individual wind power site maps can be found on MNR's Renewable Energy website at: [http://www.mnr.gov.on.ca/en/Business/Renewable/2ColumnSubPage/STEL02\\_176708.html](http://www.mnr.gov.on.ca/en/Business/Renewable/2ColumnSubPage/STEL02_176708.html)

Map ID	Name of Applicant
1	Suez Renewable Energy North America
2	Ventus Energy Lakehead Windpower LP
3	Renewable Energy Systems Canada Ltd.
4	Greenwich Windfarm LP
5	Vortex Wind Power Limited
6	Suez Renewable Energy North America
7	Coldwell Wind Limited Partnership
8	Kruger Energy Inc.
9	Kruger Energy Inc.
10	1688315 Ontario Ltd. (Pic River FN)
11	Brookfield Renewable Power Inc.
12	Bow Lake Phase 1 Wind Farm Ltd.
13	Bow Lake Phase 2 Wind Farm Ltd.
14	Gilead Power Corporation
15	Gilead Power Corporation
16	Brookfield Renewable Power Inc.
17	Gilead Power Corporation
18	Brookfield Renewable Power Inc.
19	Brookfield Renewable Power Inc.
20	Confederation Power (Sprott Power)
21	Renewable Energy Systems Canada Ltd.
22	Renewable Energy Systems Canada Ltd.
23	Northern Windpower Inc.
24	Windstream Temagami Inc.
25	First Wind Canada, ULC
26	Trout Creek Wind Power Inc.
27	Environmental Electric Company Inc.
28	Renewable Energy Systems Canada Ltd.
29	Brookfield Renewable Power Inc.
30	Brookfield Renewable Power Inc.
31	Renewable Energy Systems Canada Ltd.
32	Ostrander Point Wind Energy LP
33	GAIA Power & Algonquin Power



This map is illustrative only. Do not rely on it as being precise indicator of routes, locations of features, or as a guide to navigation.


Source of Information - Ontario Ministry of Natural Resources, Renewable Energy Program, Base Data obtained through Land Information Ontario (LIO) North American Datum 1983  
 © 2012 Queen's Printer for Ontario  
 Printed in Ontario, Canada  
 Published November 23, 2012



# Crown Land Wind Power Application Site Grid Cell Map Map ID #15

N

### Legend

 Accepted Wind Power Application with Site Access

Information on Crown land wind power sites and associated grid cell maps can also be viewed on the Ontario Renewable Energy Atlas: [http://www.lio.ontario.ca/imf-ows/imf.jsp?site=renew\\_en](http://www.lio.ontario.ca/imf-ows/imf.jsp?site=renew_en)

Individual wind power site maps can be found on MNR's Renewable Energy website at: [http://www.mnr.gov.on.ca/en/Business/Renewable/2ColumnSubPage/STEL02\\_176708.html](http://www.mnr.gov.on.ca/en/Business/Renewable/2ColumnSubPage/STEL02_176708.html)

Map ID	Name of Applicant
1	Suez Renewable Energy North America
2	Ventus Energy Lakehead Windpower LP
3	Renewable Energy Systems Canada Ltd.
4	Greenwich Windfarm LP
5	Vortex Wind Power Limited
6	Suez Renewable Energy North America
7	Coldwell Wind Limited Partnership
8	Kruger Energy Inc.
9	Kruger Energy Inc.
10	1688315 Ontario Ltd. (Pic River FN)
11	Brookfield Renewable Power Inc.
12	Bow Lake Phase 1 Wind Farm Ltd.
13	Bow Lake Phase 2 Wind Farm Ltd.
14	Gilead Power Corporation
15	Gilead Power Corporation
16	Brookfield Renewable Power Inc.
17	Gilead Power Corporation
18	Brookfield Renewable Power Inc.
19	Brookfield Renewable Power Inc.
20	Confederation Power (Sprott Power)
21	Renewable Energy Systems Canada Ltd.
22	Renewable Energy Systems Canada Ltd.
23	Northern Windpower Inc.
24	Windstream Temagami Inc.
25	First Wind Canada, ULC
26	Trout Creek Wind Power Inc.
27	Environmental Electric Company Inc.
28	Renewable Energy Systems Canada Ltd.
29	Brookfield Renewable Power Inc.
30	Brookfield Renewable Power Inc.
31	Renewable Energy Systems Canada Ltd.
32	Ostrander Point Wind Energy LP
33	GAIA Power & Algonquin Power



This map is illustrative only. Do not rely on it as being precise indicator of routes, locations of features, or as a guide to navigation.

© 2012 Queen's Printer for Ontario  
Printed in Ontario, Canada  
Published November 23, 2012

Source of Information -  
Ontario Ministry of Natural Resources,  
Renewable Energy Program.  
Base Data obtained through Land  
Information Ontario (LIO)  
North American Datum 1983



470530844230 470530844200 470530844130  
470500844230 470500844200

470700844130 470700844100 470700844030 470700844000 470700843930 470700843900 470700843830 470700843800 470700843730  
470630844100 470630844030 470630844000 470630843930  
470600844130 470600844100 470600844030

470800844000 470800843930 470800843900 470800843830 470800843800 470800843730 470800843700 470800843630 470800843600 470800843530 470800843500 470800843430  
470730844000 470730843930 470730843900 470730843830 470730843800 470730843730 470730843700 470730843630 470730843600 470730843530 470730843500

Map ID #14


Map ID #17

Map ID #19

# Crown Land Wind Power Application Site Grid Cell Map Map ID #16

N

### Legend

 Accepted Wind Power Application with Site Access

Information on Crown land wind power sites and associated grid cell numbers can also be viewed on the Ontario Renewable Energy Atlas: [http://www.lio.ontario.ca/imf-ows/imf.jsp?site=renew\\_en](http://www.lio.ontario.ca/imf-ows/imf.jsp?site=renew_en)

Individual wind power site maps can be found on MNR's Renewable Energy website at: [http://www.mnr.gov.on.ca/en/Business/Renewable/2ColumnSubPage/STEL02\\_176708.html](http://www.mnr.gov.on.ca/en/Business/Renewable/2ColumnSubPage/STEL02_176708.html)

Map ID	Name of Applicant
1	Suez Renewable Energy North America
2	Ventus Energy Lakehead Windpower LP
3	Renewable Energy Systems Canada Ltd.
4	Greenwich Windfarm LP
5	Vortex Wind Power Limited
6	Suez Renewable Energy North America
7	Coldwell Wind Limited Partnership
8	Kruger Energy Inc.
9	Kruger Energy Inc.
10	1688315 Ontario Ltd. (Pic River FN)
11	Brookfield Renewable Power Inc.
12	Bow Lake Phase 1 Wind Farm Ltd.
13	Bow Lake Phase 2 Wind Farm Ltd.
14	Gilead Power Corporation
15	Gilead Power Corporation
16	Brookfield Renewable Power Inc.
17	Gilead Power Corporation
18	Brookfield Renewable Power Inc.
19	Brookfield Renewable Power Inc.
20	Confederation Power (Sprott Power)
21	Renewable Energy Systems Canada Ltd.
22	Renewable Energy Systems Canada Ltd.
23	Northern Windpower Inc.
24	Windstream Temagami Inc.
25	First Wind Canada, ULC
26	Trout Creek Wind Power Inc.
27	Environmental Electric Company Inc.
28	Renewable Energy Systems Canada Ltd.
29	Brookfield Renewable Power Inc.
30	Brookfield Renewable Power Inc.
31	Renewable Energy Systems Canada Ltd.
32	Ostrander Point Wind Energy LP
33	GAIA Power & Algonquin Power



This map is illustrative only. Do not rely on it as being precise indicator of routes, locations of features, or as a guide to navigation.

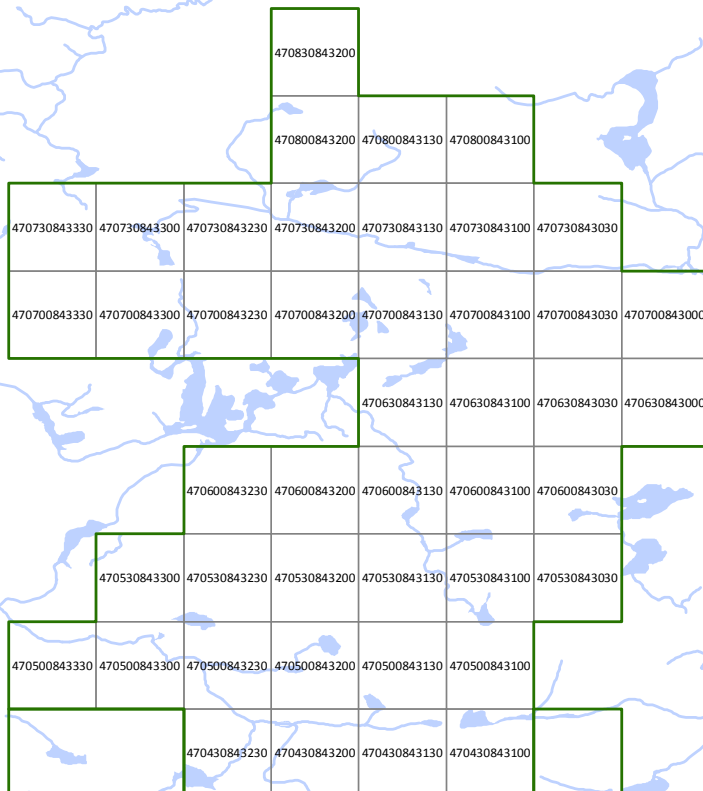
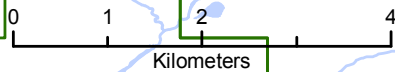
© 2012 Queen's Printer for Ontario  
Printed in Ontario, Canada  
Published November 23, 2012

Source of Information -  
Ontario Ministry of Natural Resources,  
Renewable Energy Program,  
Base Data obtained through Land  
Information Ontario (LIO)  
North American Datum 1983

Map ID #14

Map ID #15


Map ID #18



# Crown Land Wind Power Application Site Grid Cell Map Map ID #17



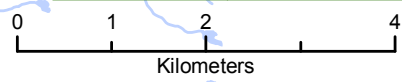
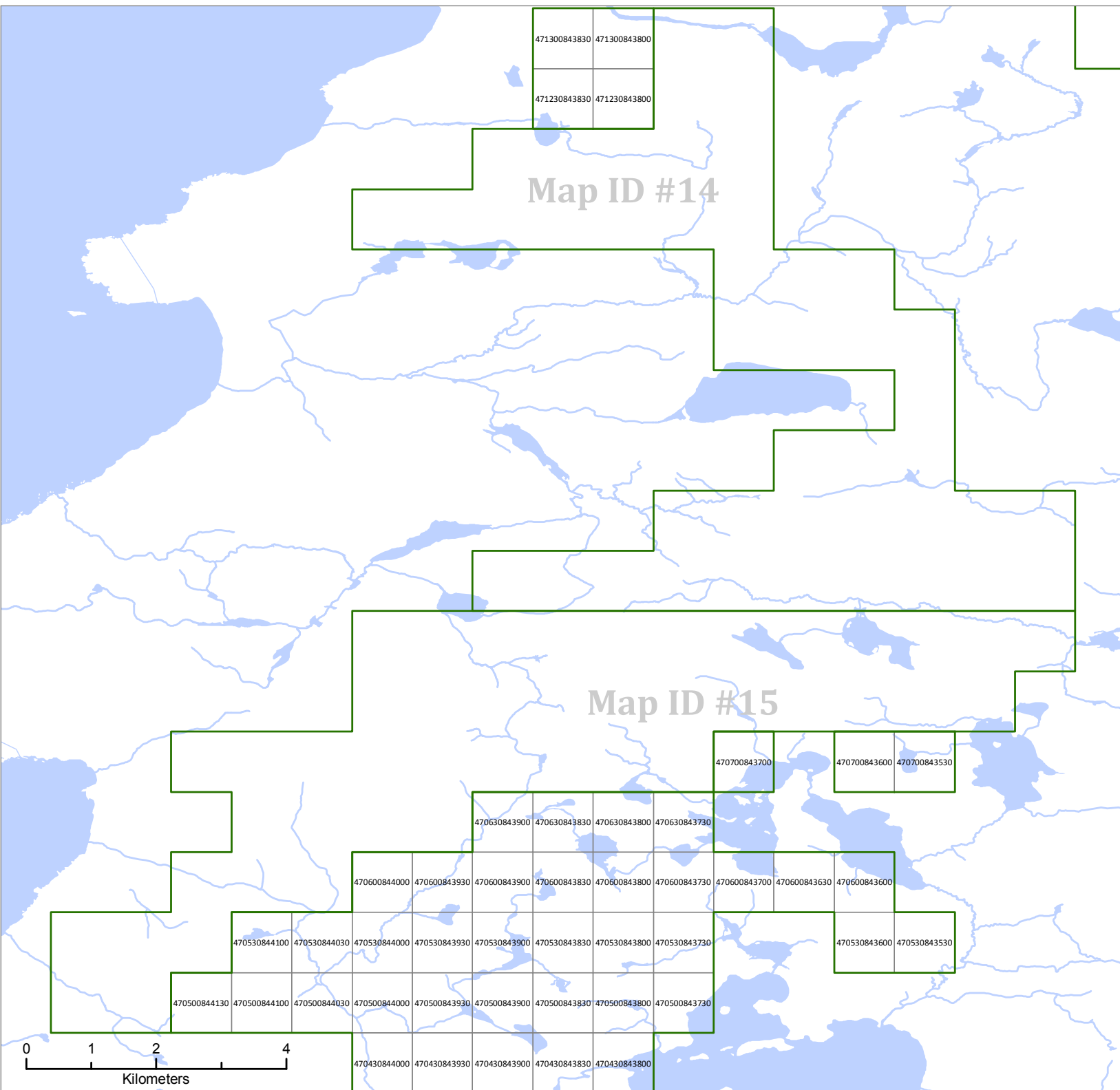
**Legend**

 Accepted Wind Power Application with Site Access

Information on Crown land wind power sites and associated grid cell maps can also be viewed on the Ontario Renewable Energy Atlas: [http://www.lio.ontario.ca/imf-ows/imf.jsp?site=renew\\_en](http://www.lio.ontario.ca/imf-ows/imf.jsp?site=renew_en)

Individual wind power site maps can be found on MNR's Renewable Energy website at: [http://www.mnr.gov.on.ca/en/Business/Renewable/2ColumnSubPage/STEL02\\_176708.html](http://www.mnr.gov.on.ca/en/Business/Renewable/2ColumnSubPage/STEL02_176708.html)


Map ID	Name of Applicant
1	Suez Renewable Energy North America
2	Ventus Energy Lakehead Windpower LP
3	Renewable Energy Systems Canada Ltd.
4	Greenwich Windfarm LP
5	Vortex Wind Power Limited
6	Suez Renewable Energy North America
7	Coldwell Wind Limited Partnership
8	Kruger Energy Inc.
9	Kruger Energy Inc.
10	1688315 Ontario Ltd. (Pic River FN)
11	Brookfield Renewable Power Inc.
12	Bow Lake Phase 1 Wind Farm Ltd.
13	Bow Lake Phase 2 Wind Farm Ltd.
14	Gilead Power Corporation
15	Gilead Power Corporation
16	Brookfield Renewable Power Inc.
17	Gilead Power Corporation
18	Brookfield Renewable Power Inc.
19	Brookfield Renewable Power Inc.
20	Confederation Power (Sprott Power)
21	Renewable Energy Systems Canada Ltd.
22	Renewable Energy Systems Canada Ltd.
23	Northern Windpower Inc.
24	Windstream Temagami Inc.
25	First Wind Canada, ULC
26	Trout Creek Wind Power Inc.
27	Environmental Electric Company Inc.
28	Renewable Energy Systems Canada Ltd.
29	Brookfield Renewable Power Inc.
30	Brookfield Renewable Power Inc.
31	Renewable Energy Systems Canada Ltd.
32	Ostrander Point Wind Energy LP
33	GAIA Power & Algonquin Power



# Crown Land Wind Power Application Site Grid Cell Map Map ID #18



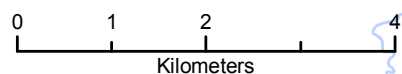
**Legend**

 Accepted Wind Power Application with Site Access

Information on Crown land wind power sites and associated grid cells can also be viewed on the Ontario Renewable Energy Atlas: [http://www.lio.ontario.ca/imf-ows/imf.jsp?site=renew\\_en](http://www.lio.ontario.ca/imf-ows/imf.jsp?site=renew_en)

Individual wind power site maps can be found on MNR's Renewable Energy website at: [http://www.mnr.gov.on.ca/en/Business/Renewable/2ColumnSubPage/STEL02\\_176708.html](http://www.mnr.gov.on.ca/en/Business/Renewable/2ColumnSubPage/STEL02_176708.html)

Map ID	Name of Applicant
1	Suez Renewable Energy North America
2	Ventus Energy Lakehead Windpower LP
3	Renewable Energy Systems Canada Ltd.
4	Greenwich Windfarm LP
5	Vortex Wind Power Limited
6	Suez Renewable Energy North America
7	Coldwell Wind Limited Partnership
8	Kruger Energy Inc.
9	Kruger Energy Inc.
10	1688315 Ontario Ltd. (Pic River FN)
11	Brookfield Renewable Power Inc.
12	Bow Lake Phase 1 Wind Farm Ltd.
13	Bow Lake Phase 2 Wind Farm Ltd.
14	Gilead Power Corporation
15	Gilead Power Corporation
16	Brookfield Renewable Power Inc.
17	Gilead Power Corporation
18	Brookfield Renewable Power Inc.
19	Brookfield Renewable Power Inc.
20	Confederation Power (Sprott Power)
21	Renewable Energy Systems Canada Ltd.
22	Renewable Energy Systems Canada Ltd.
23	Northern Windpower Inc.
24	Windstream Temagami Inc.
25	First Wind Canada, ULC
26	Trout Creek Wind Power Inc.
27	Environmental Electric Company Inc.
28	Renewable Energy Systems Canada Ltd.
29	Brookfield Renewable Power Inc.
30	Brookfield Renewable Power Inc.
31	Renewable Energy Systems Canada Ltd.
32	Ostrander Point Wind Energy LP
33	GAIA Power & Algonquin Power





# Crown Land Wind Power Application Site Grid Cell Map

## Map ID #19

N



### Legend

 Accepted Wind Power Application with Site Access

Information on Crown land wind power sites and associated grid cell numbers can also be viewed on the Ontario Renewable Energy Atlas: [http://www.lio.ontario.ca/imf-ows/imf.jsp?site=renew\\_en](http://www.lio.ontario.ca/imf-ows/imf.jsp?site=renew_en)

Individual wind power site maps can be found on MNR's Renewable Energy website at: [http://www.mnr.gov.on.ca/en/Business/Renewable/2ColumnSubPage/STEL02\\_176708.html](http://www.mnr.gov.on.ca/en/Business/Renewable/2ColumnSubPage/STEL02_176708.html)

Map ID	Name of Applicant
1	Suez Renewable Energy North America
2	Ventus Energy Lakehead Windpower LP
3	Renewable Energy Systems Canada Ltd.
4	Greenwich Windfarm LP
5	Vortex Wind Power Limited
6	Suez Renewable Energy North America
7	Coldwell Wind Limited Partnership
8	Kruger Energy Inc.
9	Kruger Energy Inc.
10	1688315 Ontario Ltd. (Pic River FN)
11	Brookfield Renewable Power Inc.
12	Bow Lake Phase 1 Wind Farm Ltd.
13	Bow Lake Phase 2 Wind Farm Ltd.
14	Gilead Power Corporation
15	Gilead Power Corporation
16	Brookfield Renewable Power Inc.
17	Gilead Power Corporation
18	Brookfield Renewable Power Inc.
19	Brookfield Renewable Power Inc.
20	Confederation Power (Sprott Power)
21	Renewable Energy Systems Canada Ltd.
22	Renewable Energy Systems Canada Ltd.
23	Northern Windpower Inc.
24	Windstream Temagami Inc.
25	First Wind Canada, ULC
26	Trout Creek Wind Power Inc.
27	Environmental Electric Company Inc.
28	Renewable Energy Systems Canada Ltd.
29	Brookfield Renewable Power Inc.
30	Brookfield Renewable Power Inc.
31	Renewable Energy Systems Canada Ltd.
32	Ostrander Point Wind Energy LP
33	GAIA Power & Algonquin Power

Map ID #15

Map ID #17

Map ID #18

470400843700

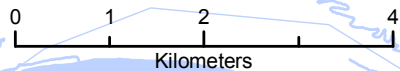
470330843900 470330843830 470330843800 470330843730 470330843700 470330843630 470330843600 470330843530

470300843930 470300843900 470300843830 470300843800 470300843730 470300843700 470300843630 470300843600 470300843530

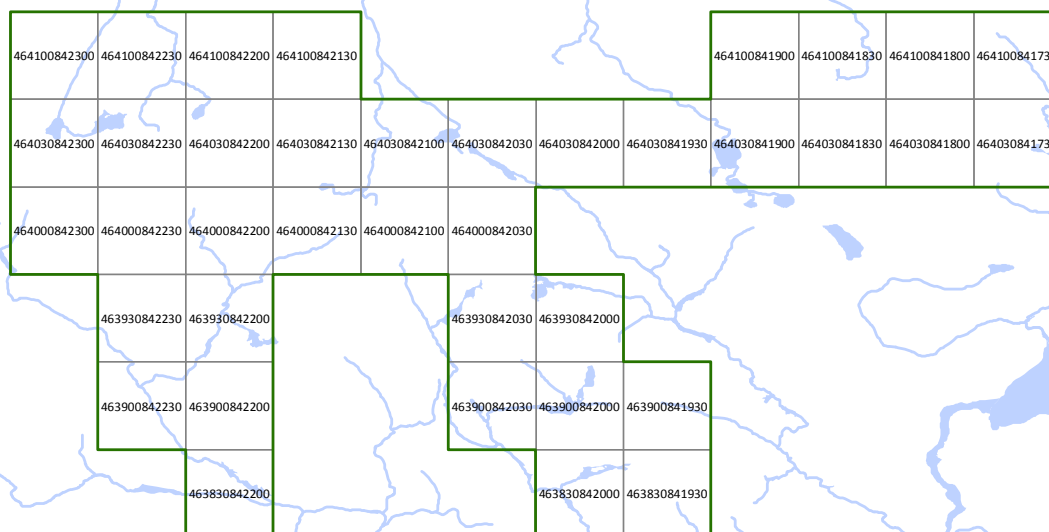
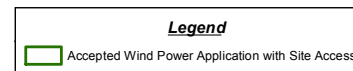
470230843930 470230843900 470230843830 470230843800 470230843730 470230843600 470230843530

470200844000 470200843930 470200843900 470200843830 470200843800 470200843730 470200843630 470200843600 470200843530 470200843500

470130844030 470130844000 470130843930 470130843800 470130843730 470130843700 470130843630 470130843500 470130843430



# Crown Land Wind Power Application Site Grid Cell Map Map ID #20



Information on Crown land wind power sites and associated grid cells can also be viewed on the Ontario Renewable Energy Atlas: [http://www.lio.ontario.ca/imf-ows/imf.jsp?site=renew\\_en](http://www.lio.ontario.ca/imf-ows/imf.jsp?site=renew_en)

Individual wind power site maps can be found on MNR's Renewable Energy website at: [http://www.mnr.gov.on.ca/en/Business/Renewable/2ColumnSubPage/STEL02\\_176708.html](http://www.mnr.gov.on.ca/en/Business/Renewable/2ColumnSubPage/STEL02_176708.html)


Map ID	Name of Applicant
1	Suez Renewable Energy North America
2	Ventus Energy Lakehead Windpower LP
3	Renewable Energy Systems Canada Ltd.
4	Greenwich Windfarm LP
5	Vortex Wind Power Limited
6	Suez Renewable Energy North America
7	Coldwell Wind Limited Partnership
8	Kruger Energy Inc.
9	Kruger Energy Inc.
10	1688315 Ontario Ltd. (Pic River FN)
11	Brookfield Renewable Power Inc.
12	Bow Lake Phase 1 Wind Farm Ltd.
13	Bow Lake Phase 2 Wind Farm Ltd.
14	Gilead Power Corporation
15	Gilead Power Corporation
16	Brookfield Renewable Power Inc.
17	Gilead Power Corporation
18	Brookfield Renewable Power Inc.
19	Brookfield Renewable Power Inc.
20	Confederation Power (Sprott Power)
21	Renewable Energy Systems Canada Ltd.
22	Renewable Energy Systems Canada Ltd.
23	Northern Windpower Inc.
24	Windstream Temagami Inc.
25	First Wind Canada, ULC
26	Trout Creek Wind Power Inc.
27	Environmental Electric Company Inc.
28	Renewable Energy Systems Canada Ltd.
29	Brookfield Renewable Power Inc.
30	Brookfield Renewable Power Inc.
31	Renewable Energy Systems Canada Ltd.
32	Ostrander Point Wind Energy LP
33	GAIA Power & Algonquin Power



# Crown Land Wind Power Application Site Grid Cell Map Map ID #21



**Legend**

 Accepted Wind Power Application with Site Access

Information on Crown land wind power sites and associated grid cell numbers can also be viewed on the Ontario Renewable Energy Atlas: [http://www.lio.ontario.ca/imf-ows/imf.jsp?site=renew\\_en](http://www.lio.ontario.ca/imf-ows/imf.jsp?site=renew_en)

Individual wind power site maps can be found on MNR's Renewable Energy website at: [http://www.mnr.gov.on.ca/en/Business/Renewable/2ColumnSubPage/STEL02\\_176708.html](http://www.mnr.gov.on.ca/en/Business/Renewable/2ColumnSubPage/STEL02_176708.html)

Map ID	Name of Applicant
1	Suez Renewable Energy North America
2	Ventus Energy Lakehead Windpower LP
3	Renewable Energy Systems Canada Ltd.
4	Greenwich Windfarm LP
5	Vortex Wind Power Limited
6	Suez Renewable Energy North America
7	Coldwell Wind Limited Partnership
8	Kruger Energy Inc.
9	Kruger Energy Inc.
10	1688315 Ontario Ltd. (Pic River FN)
11	Brookfield Renewable Power Inc.
12	Bow Lake Phase 1 Wind Farm Ltd.
13	Bow Lake Phase 2 Wind Farm Ltd.
14	Gilead Power Corporation
15	Gilead Power Corporation
16	Brookfield Renewable Power Inc.
17	Gilead Power Corporation
18	Brookfield Renewable Power Inc.
19	Brookfield Renewable Power Inc.
20	Confederation Power (Sprott Power)
21	Renewable Energy Systems Canada Ltd.
22	Renewable Energy Systems Canada Ltd.
23	Northern Windpower Inc.
24	Windstream Temagami Inc.
25	First Wind Canada, ULC
26	Trout Creek Wind Power Inc.
27	Environmental Electric Company Inc.
28	Renewable Energy Systems Canada Ltd.
29	Brookfield Renewable Power Inc.
30	Brookfield Renewable Power Inc.
31	Renewable Energy Systems Canada Ltd.
32	Ostrander Point Wind Energy LP
33	GAIA Power & Algonquin Power




Map ID #22



# Crown Land Wind Power Application Site Grid Cell Map Map ID #22



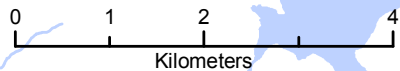
**Legend**

 Accepted Wind Power Application with Site Access

Information on Crown land wind power sites and associated grid cell numbers can also be viewed on the Ontario Renewable Energy Atlas: [http://www.lio.ontario.ca/imf-ows/imf.jsp?site=renew\\_en](http://www.lio.ontario.ca/imf-ows/imf.jsp?site=renew_en)

Individual wind power site maps can be found on MNR's Renewable Energy website at: [http://www.mnr.gov.on.ca/en/Business/Renewable/2ColumnSubPage/STEL02\\_176708.html](http://www.mnr.gov.on.ca/en/Business/Renewable/2ColumnSubPage/STEL02_176708.html)


Map ID	Name of Applicant
1	Suez Renewable Energy North America
2	Ventus Energy Lakehead Windpower LP
3	Renewable Energy Systems Canada Ltd.
4	Greenwich Windfarm LP
5	Vortex Wind Power Limited
6	Suez Renewable Energy North America
7	Coldwell Wind Limited Partnership
8	Kruger Energy Inc.
9	Kruger Energy Inc.
10	1688315 Ontario Ltd. (Pic River FN)
11	Brookfield Renewable Power Inc.
12	Bow Lake Phase 1 Wind Farm Ltd.
13	Bow Lake Phase 2 Wind Farm Ltd.
14	Gilead Power Corporation
15	Gilead Power Corporation
16	Brookfield Renewable Power Inc.
17	Gilead Power Corporation
18	Brookfield Renewable Power Inc.
19	Brookfield Renewable Power Inc.
20	Confederation Power (Sprott Power)
21	Renewable Energy Systems Canada Ltd.
22	Renewable Energy Systems Canada Ltd.
23	Northern Windpower Inc.
24	Windstream Temagami Inc.
25	First Wind Canada, ULC
26	Trout Creek Wind Power Inc.
27	Environmental Electric Company Inc.
28	Renewable Energy Systems Canada Ltd.
29	Brookfield Renewable Power Inc.
30	Brookfield Renewable Power Inc.
31	Renewable Energy Systems Canada Ltd.
32	Ostrander Point Wind Energy LP
33	GAIA Power & Algonquin Power



# Crown Land Wind Power Application Site Grid Cell Map Map ID #23

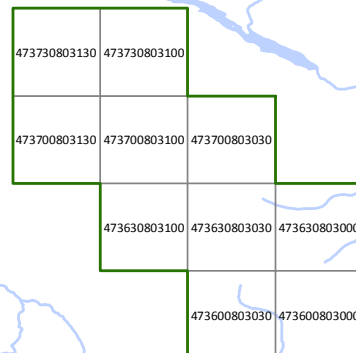
N

### Legend

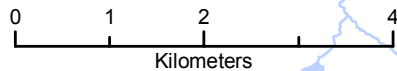
 Accepted Wind Power Application with Site Access

Information on Crown land wind power sites and associated grid cells can also be viewed on the Ontario Renewable Energy Atlas: [http://www.lio.ontario.ca/imf-ows/imf.jsp?site=renew\\_en](http://www.lio.ontario.ca/imf-ows/imf.jsp?site=renew_en)

Individual wind power site maps can be found on MNR's Renewable Energy website at: [http://www.mnr.gov.on.ca/en/Business/Renewable/2ColumnSubPage/STEL02\\_176708.html](http://www.mnr.gov.on.ca/en/Business/Renewable/2ColumnSubPage/STEL02_176708.html)

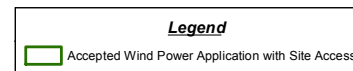


Map ID	Name of Applicant
1	Suez Renewable Energy North America
2	Ventus Energy Lakehead Windpower LP
3	Renewable Energy Systems Canada Ltd.
4	Greenwich Windfarm LP
5	Vortex Wind Power Limited
6	Suez Renewable Energy North America
7	Coldwell Wind Limited Partnership
8	Kruger Energy Inc.
9	Kruger Energy Inc.
10	1688315 Ontario Ltd. (Pic River FN)
11	Brookfield Renewable Power Inc.
12	Bow Lake Phase 1 Wind Farm Ltd.
13	Bow Lake Phase 2 Wind Farm Ltd.
14	Gilead Power Corporation
15	Gilead Power Corporation
16	Brookfield Renewable Power Inc.
17	Gilead Power Corporation
18	Brookfield Renewable Power Inc.
19	Brookfield Renewable Power Inc.
20	Confederation Power (Sprott Power)
21	Renewable Energy Systems Canada Ltd.
22	Renewable Energy Systems Canada Ltd.
23	Northern Windpower Inc.
24	Windstream Temagami Inc.
25	First Wind Canada, ULC
26	Trout Creek Wind Power Inc.
27	Environmental Electric Company Inc.
28	Renewable Energy Systems Canada Ltd.
29	Brookfield Renewable Power Inc.
30	Brookfield Renewable Power Inc.
31	Renewable Energy Systems Canada Ltd.
32	Ostrander Point Wind Energy LP
33	GAIA Power & Algonquin Power



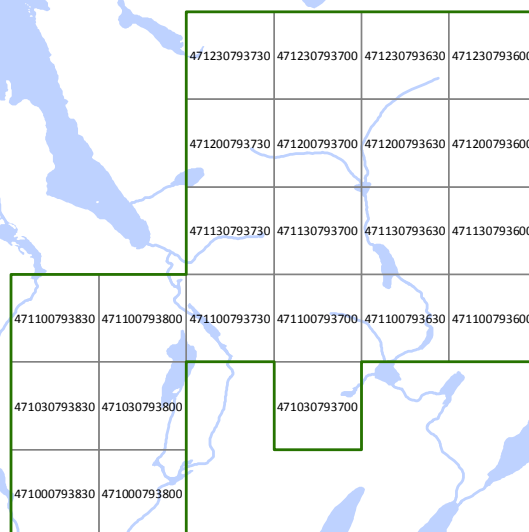


# Crown Land Wind Power Application Site Grid Cell Map Map ID #24



Information on Crown land wind power sites and associated grid cells can also be viewed on the Ontario Renewable Energy Atlas: [http://www.lio.ontario.ca/imf-ows/imf.jsp?site=renew\\_en](http://www.lio.ontario.ca/imf-ows/imf.jsp?site=renew_en)

Individual wind power site maps can be found on MNR's Renewable Energy website at: [http://www.mnr.gov.on.ca/en/Business/Renewable/2ColumnSubPage/STEL02\\_176708.html](http://www.mnr.gov.on.ca/en/Business/Renewable/2ColumnSubPage/STEL02_176708.html)




Map ID	Name of Applicant
1	Suez Renewable Energy North America
2	Ventus Energy Lakehead Windpower LP
3	Renewable Energy Systems Canada Ltd.
4	Greenwich Windfarm LP
5	Vortex Wind Power Limited
6	Suez Renewable Energy North America
7	Coldwell Wind Limited Partnership
8	Kruger Energy Inc.
9	Kruger Energy Inc.
10	1688315 Ontario Ltd. (Pic River FN)
11	Brookfield Renewable Power Inc.
12	Bow Lake Phase 1 Wind Farm Ltd.
13	Bow Lake Phase 2 Wind Farm Ltd.
14	Gilead Power Corporation
15	Gilead Power Corporation
16	Brookfield Renewable Power Inc.
17	Gilead Power Corporation
18	Brookfield Renewable Power Inc.
19	Brookfield Renewable Power Inc.
20	Confederation Power (Sprott Power)
21	Renewable Energy Systems Canada Ltd.
22	Renewable Energy Systems Canada Ltd.
23	Northern Windpower Inc.
24	Windstream Temagami Inc.
25	First Wind Canada, ULC
26	Trout Creek Wind Power Inc.
27	Environmental Electric Company Inc.
28	Renewable Energy Systems Canada Ltd.
29	Brookfield Renewable Power Inc.
30	Brookfield Renewable Power Inc.
31	Renewable Energy Systems Canada Ltd.
32	Ostrander Point Wind Energy LP
33	GAIA Power & Algonquin Power



# Crown Land Wind Power Application Site Grid Cell Map Map ID #25

N

### Legend

 Accepted Wind Power Application with Site Access

Information on Crown land wind power sites and associated grid cells can also be viewed on the Ontario Renewable Energy Atlas: [http://www.lio.ontario.ca/imf-ows/imf.jsp?site=renew\\_en](http://www.lio.ontario.ca/imf-ows/imf.jsp?site=renew_en)

Individual wind power site maps can be found on MNR's Renewable Energy website at: [http://www.mnr.gov.on.ca/en/Business/Renewable/2ColumnSubPage/STEL02\\_176708.html](http://www.mnr.gov.on.ca/en/Business/Renewable/2ColumnSubPage/STEL02_176708.html)

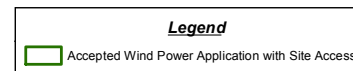
Map ID	Name of Applicant
1	Suez Renewable Energy North America
2	Ventus Energy Lakehead Windpower LP
3	Renewable Energy Systems Canada Ltd.
4	Greenwich Windfarm LP
5	Vortex Wind Power Limited
6	Suez Renewable Energy North America
7	Coldwell Wind Limited Partnership
8	Kruger Energy Inc.
9	Kruger Energy Inc.
10	1688315 Ontario Ltd. (Pic River FN)
11	Brookfield Renewable Power Inc.
12	Bow Lake Phase 1 Wind Farm Ltd.
13	Bow Lake Phase 2 Wind Farm Ltd.
14	Gilead Power Corporation
15	Gilead Power Corporation
16	Brookfield Renewable Power Inc.
17	Gilead Power Corporation
18	Brookfield Renewable Power Inc.
19	Brookfield Renewable Power Inc.
20	Confederation Power (Sprott Power)
21	Renewable Energy Systems Canada Ltd.
22	Renewable Energy Systems Canada Ltd.
23	Northern Windpower Inc.
24	Windstream Temagami Inc.
25	First Wind Canada, ULC
26	Trout Creek Wind Power Inc.
27	Environmental Electric Company Inc.
28	Renewable Energy Systems Canada Ltd.
29	Brookfield Renewable Power Inc.
30	Brookfield Renewable Power Inc.
31	Renewable Energy Systems Canada Ltd.
32	Ostrander Point Wind Energy LP
33	GAIA Power & Algonquin Power

0 1 2 4  
Kilometers



# Crown Land Wind Power Application Site Grid Cell Map

## Map ID #26

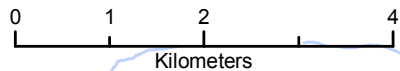


Information on Crown land wind power sites and associated grid cells can also be viewed on the Ontario Renewable Energy Atlas: [http://www.lid.ontario.ca/imf-ows/imf.jsp?site=renew\\_en](http://www.lid.ontario.ca/imf-ows/imf.jsp?site=renew_en)

Individual wind power site maps can be found on MNR's Renewable Energy website at: [http://www.mnr.gov.on.ca/en/Business/Renewable/2ColumnSubPage/STEL02\\_176708.html](http://www.mnr.gov.on.ca/en/Business/Renewable/2ColumnSubPage/STEL02_176708.html)

455830792000	455830791930	455830791900
455800792000	455800791930	455800791900

Map ID	Name of Applicant
1	Suez Renewable Energy North America
2	Ventus Energy Lakehead Windpower LP
3	Renewable Energy Systems Canada Ltd.
4	Greenwich Windfarm LP
5	Vortex Wind Power Limited
6	Suez Renewable Energy North America
7	Coldwell Wind Limited Partnership
8	Kruger Energy Inc.
9	Kruger Energy Inc.
10	1688315 Ontario Ltd. (Pic River FN)
11	Brookfield Renewable Power Inc.
12	Bow Lake Phase 1 Wind Farm Ltd.
13	Bow Lake Phase 2 Wind Farm Ltd.
14	Gilead Power Corporation
15	Gilead Power Corporation
16	Brookfield Renewable Power Inc.
17	Gilead Power Corporation
18	Brookfield Renewable Power Inc.
19	Brookfield Renewable Power Inc.
20	Confederation Power (Sprott Power)
21	Renewable Energy Systems Canada Ltd.
22	Renewable Energy Systems Canada Ltd.
23	Northern Windpower Inc.
24	Windstream Temagami Inc.
25	First Wind Canada, ULC
26	Trout Creek Wind Power Inc.
27	Environmental Electric Company Inc.
28	Renewable Energy Systems Canada Ltd.
29	Brookfield Renewable Power Inc.
30	Brookfield Renewable Power Inc.
31	Renewable Energy Systems Canada Ltd.
32	Ostrander Point Wind Energy LP
33	GAIA Power & Algonquin Power




# Crown Land Wind Power Application Site Grid Cell Map Map ID #27

N

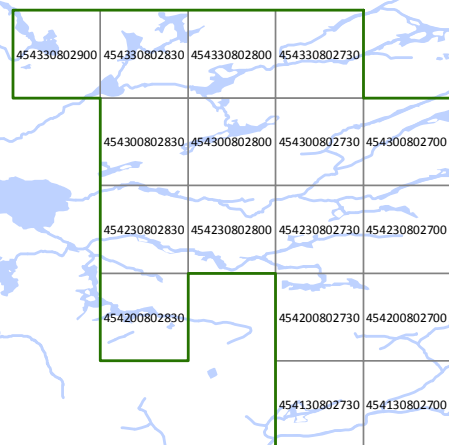


### Legend

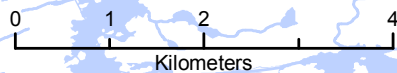
 Accepted Wind Power Application with Site Access

Information on Crown land wind power sites and associated grid cells can also be viewed on the Ontario Renewable Energy Atlas: [http://www.lio.ontario.ca/imf-ows/imf.jsp?site=renew\\_en](http://www.lio.ontario.ca/imf-ows/imf.jsp?site=renew_en)

Individual wind power site maps can be found on MNR's Renewable Energy website at: [http://www.mnr.gov.on.ca/en/Business/Renewable/2ColumnSubPage/STEL02\\_176708.html](http://www.mnr.gov.on.ca/en/Business/Renewable/2ColumnSubPage/STEL02_176708.html)



Map ID	Name of Applicant
1	Suez Renewable Energy North America
2	Ventus Energy Lakehead Windpower LP
3	Renewable Energy Systems Canada Ltd.
4	Greenwich Windfarm LP
5	Vortex Wind Power Limited
6	Suez Renewable Energy North America
7	Coldwell Wind Limited Partnership
8	Kruger Energy Inc.
9	Kruger Energy Inc.
10	1688315 Ontario Ltd. (Pic River FN)
11	Brookfield Renewable Power Inc.
12	Bow Lake Phase 1 Wind Farm Ltd.
13	Bow Lake Phase 2 Wind Farm Ltd.
14	Gilead Power Corporation
15	Gilead Power Corporation
16	Brookfield Renewable Power Inc.
17	Gilead Power Corporation
18	Brookfield Renewable Power Inc.
19	Brookfield Renewable Power Inc.
20	Confederation Power (Sprott Power)
21	Renewable Energy Systems Canada Ltd.
22	Renewable Energy Systems Canada Ltd.
23	Northern Windpower Inc.
24	Windstream Temagami Inc.
25	First Wind Canada, ULC
26	Trout Creek Wind Power Inc.
27	Environmental Electric Company Inc.
28	Renewable Energy Systems Canada Ltd.
29	Brookfield Renewable Power Inc.
30	Brookfield Renewable Power Inc.
31	Renewable Energy Systems Canada Ltd.
32	Ostrander Point Wind Energy LP
33	GAIA Power & Algonquin Power



# Crown Land Wind Power Application Site Grid Cell Map Map ID #28

N

### Legend

 Accepted Wind Power Application with Site Access

Information on Crown land wind power sites and associated grid cells can also be viewed on the Ontario Renewable Energy Atlas: [http://www.lio.ontario.ca/imf-ows/imf.jsp?site=renew\\_en](http://www.lio.ontario.ca/imf-ows/imf.jsp?site=renew_en)

Individual wind power site maps can be found on MNR's Renewable Energy website at: [http://www.mnr.gov.on.ca/en/Business/Renewable/2ColumnSubPage/STEL02\\_176708.html](http://www.mnr.gov.on.ca/en/Business/Renewable/2ColumnSubPage/STEL02_176708.html)

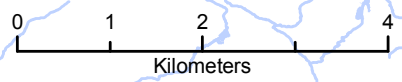
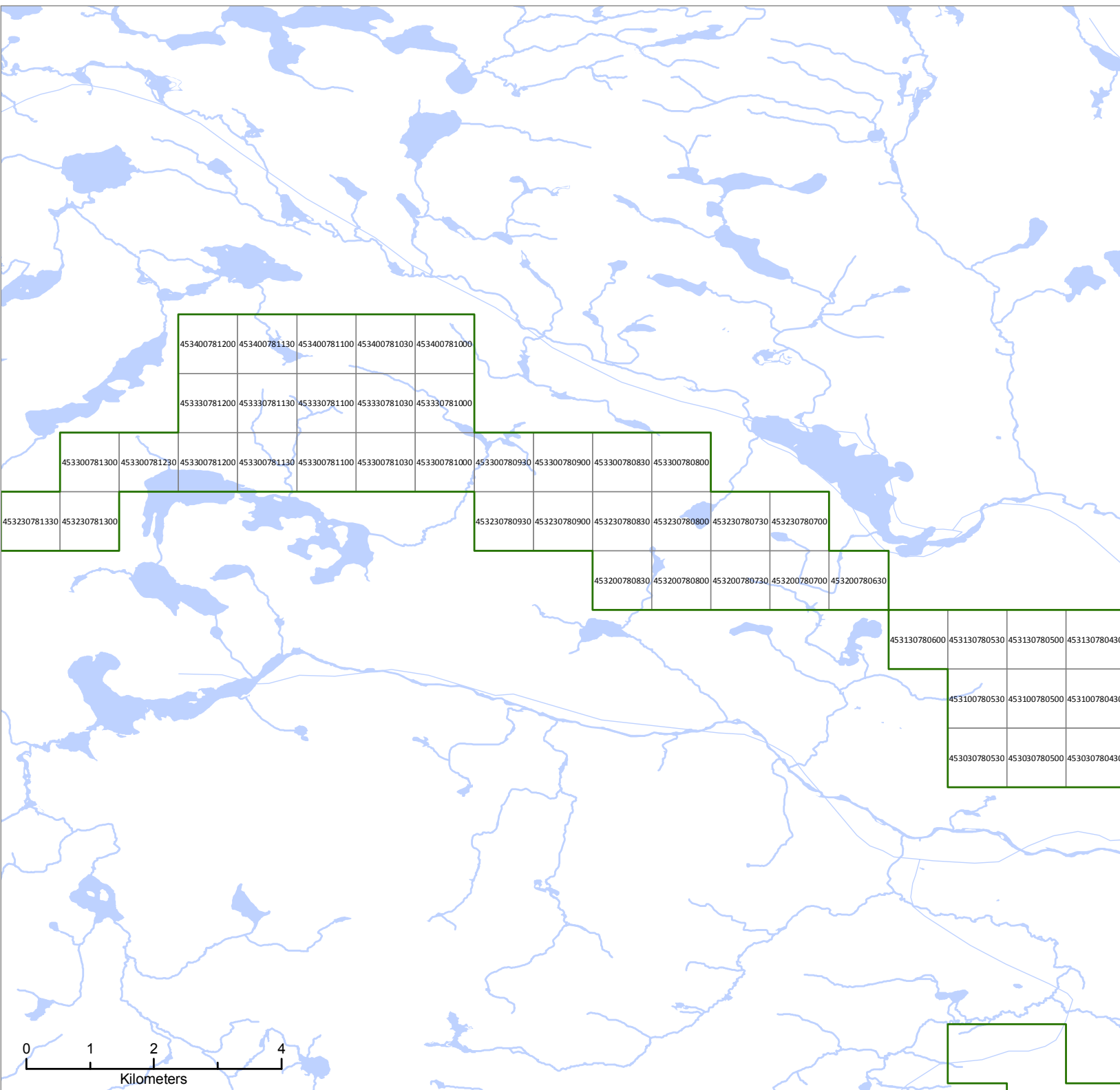
Map ID	Name of Applicant
1	Suez Renewable Energy North America
2	Ventus Energy Lakehead Windpower LP
3	Renewable Energy Systems Canada Ltd.
4	Greenwich Windfarm LP
5	Vortex Wind Power Limited
6	Suez Renewable Energy North America
7	Coldwell Wind Limited Partnership
8	Kruger Energy Inc.
9	Kruger Energy Inc.
10	1688315 Ontario Ltd. (Pic River FN)
11	Brookfield Renewable Power Inc.
12	Bow Lake Phase 1 Wind Farm Ltd.
13	Bow Lake Phase 2 Wind Farm Ltd.
14	Gilead Power Corporation
15	Gilead Power Corporation
16	Brookfield Renewable Power Inc.
17	Gilead Power Corporation
18	Brookfield Renewable Power Inc.
19	Brookfield Renewable Power Inc.
20	Confederation Power (Sprott Power)
21	Renewable Energy Systems Canada Ltd.
22	Renewable Energy Systems Canada Ltd.
23	Northern Windpower Inc.
24	Windstream Temagami Inc.
25	First Wind Canada, ULC
26	Trout Creek Wind Power Inc.
27	Environmental Electric Company Inc.
28	Renewable Energy Systems Canada Ltd.
29	Brookfield Renewable Power Inc.
30	Brookfield Renewable Power Inc.
31	Renewable Energy Systems Canada Ltd.
32	Ostrander Point Wind Energy LP
33	GAIA Power & Algonquin Power

This map is illustrative only. Do not rely on it as being precise indicator of routes, locations of features, or as a guide to navigation.

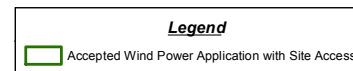


© 2012 Queen's Printer for Ontario  
Printed in Ontario, Canada  
Published November 23, 2012

Source of Information -  
Ontario Ministry of Natural Resources,  
Renewable Energy Program,  
Base Data obtained through Land  
Information Ontario (LIO)  
North American Datum 1983



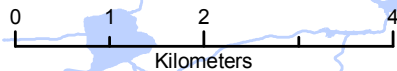
# Crown Land Wind Power Application Site Grid Cell Map Map ID #29



Information on Crown land wind power sites and associated grid cell numbers can also be viewed on the Ontario Renewable Energy Atlas: [http://www.lio.ontario.ca/imf-ows/imf.jsp?site=renew\\_en](http://www.lio.ontario.ca/imf-ows/imf.jsp?site=renew_en)

Individual wind power site maps can be found on MNR's Renewable Energy website at: [http://www.mnr.gov.on.ca/en/Business/Renewable/2ColumnSubPage/STEL02\\_176708.html](http://www.mnr.gov.on.ca/en/Business/Renewable/2ColumnSubPage/STEL02_176708.html)

Map ID	Name of Applicant
1	Suez Renewable Energy North America
2	Ventus Energy Lakehead Windpower LP
3	Renewable Energy Systems Canada Ltd.
4	Greenwich Windfarm LP
5	Vortex Wind Power Limited
6	Suez Renewable Energy North America
7	Coldwell Wind Limited Partnership
8	Kruger Energy Inc.
9	Kruger Energy Inc.
10	1688315 Ontario Ltd. (Pic River FN)
11	Brookfield Renewable Power Inc.
12	Bow Lake Phase 1 Wind Farm Ltd.
13	Bow Lake Phase 2 Wind Farm Ltd.
14	Gilead Power Corporation
15	Gilead Power Corporation
16	Brookfield Renewable Power Inc.
17	Gilead Power Corporation
18	Brookfield Renewable Power Inc.
19	Brookfield Renewable Power Inc.
20	Confederation Power (Sprott Power)
21	Renewable Energy Systems Canada Ltd.
22	Renewable Energy Systems Canada Ltd.
23	Northern Windpower Inc.
24	Windstream Temagami Inc.
25	First Wind Canada, ULC
26	Trout Creek Wind Power Inc.
27	Environmental Electric Company Inc.
28	Renewable Energy Systems Canada Ltd.
29	Brookfield Renewable Power Inc.
30	Brookfield Renewable Power Inc.
31	Renewable Energy Systems Canada Ltd.
32	Ostrander Point Wind Energy LP
33	GAIA Power & Algonquin Power



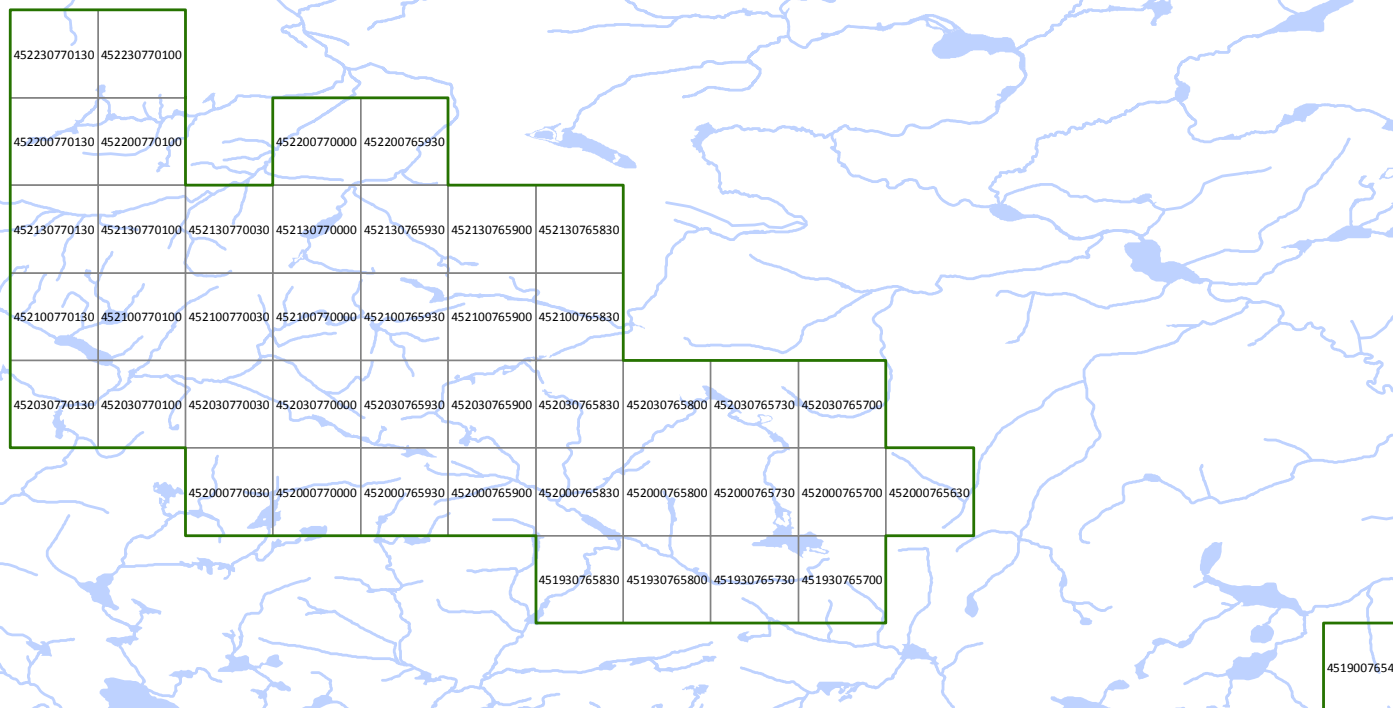


# Crown Land Wind Power Application Site Grid Cell Map Map ID #30



**Legend**

Accepted Wind Power Application with Site Access



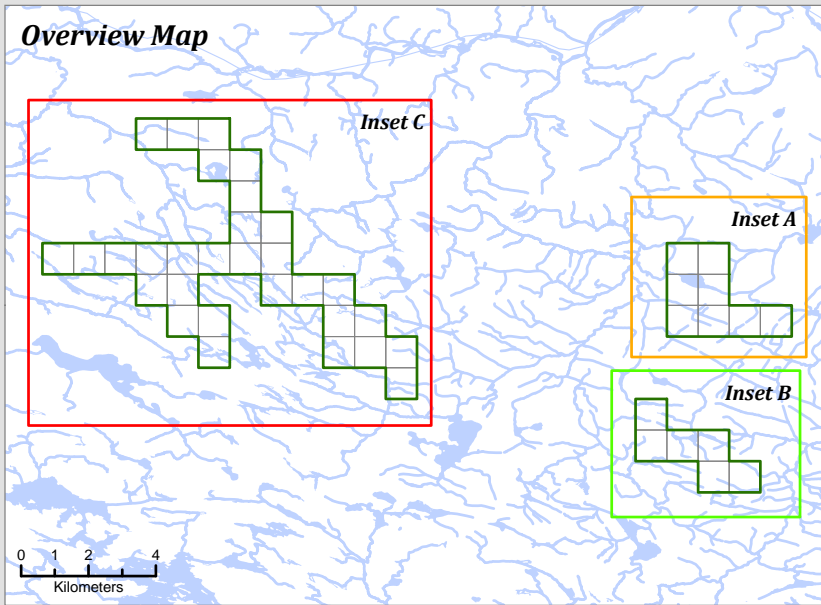
Information on Crown land wind power sites and associated grid cells can also be viewed on the Ontario Renewable Energy Atlas: [http://www.lio.ontario.ca/imf-ows/imf.jsp?site=renew\\_en](http://www.lio.ontario.ca/imf-ows/imf.jsp?site=renew_en)

Individual wind power site maps can be found on MNR's Renewable Energy website at: [http://www.mnr.gov.on.ca/en/Business/Renewable/2ColumnSubPage/STEL02\\_176708.html](http://www.mnr.gov.on.ca/en/Business/Renewable/2ColumnSubPage/STEL02_176708.html)

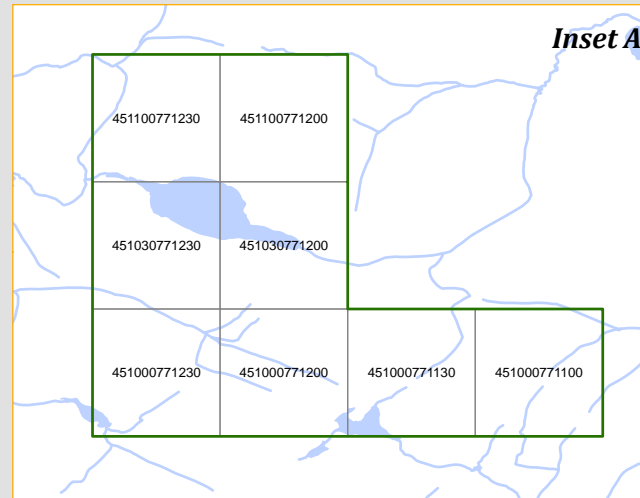
Map ID	Name of Applicant
1	Suez Renewable Energy North America
2	Ventus Energy Lakehead Windpower LP
3	Renewable Energy Systems Canada Ltd.
4	Greenwich Windfarm LP
5	Vortex Wind Power Limited
6	Suez Renewable Energy North America
7	Coldwell Wind Limited Partnership
8	Kruger Energy Inc.
9	Kruger Energy Inc.
10	1688315 Ontario Ltd. (Pic River FN)
11	Brookfield Renewable Power Inc.
12	Bow Lake Phase 1 Wind Farm Ltd.
13	Bow Lake Phase 2 Wind Farm Ltd.
14	Gilead Power Corporation
15	Gilead Power Corporation
16	Brookfield Renewable Power Inc.
17	Gilead Power Corporation
18	Brookfield Renewable Power Inc.
19	Brookfield Renewable Power Inc.
20	Confederation Power (Sprott Power)
21	Renewable Energy Systems Canada Ltd.
22	Renewable Energy Systems Canada Ltd.
23	Northern Windpower Inc.
24	Windstream Temagami Inc.
25	First Wind Canada, ULC
26	Trout Creek Wind Power Inc.
27	Environmental Electric Company Inc.
28	Renewable Energy Systems Canada Ltd.
29	Brookfield Renewable Power Inc.
30	Brookfield Renewable Power Inc.
31	Renewable Energy Systems Canada Ltd.
32	Ostrander Point Wind Energy LP
33	GAIA Power & Algonquin Power



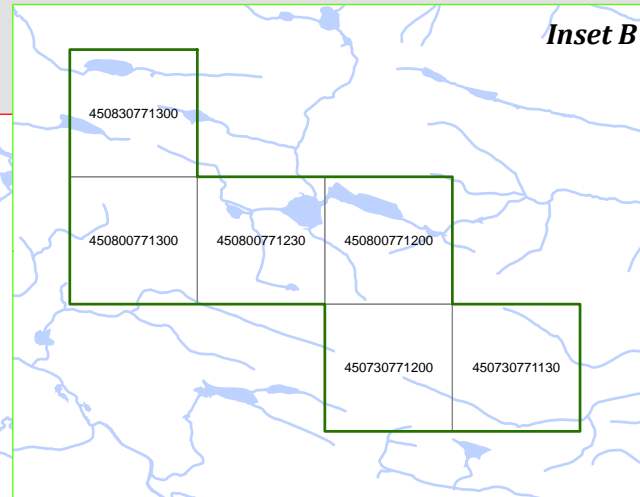
## Overview Map



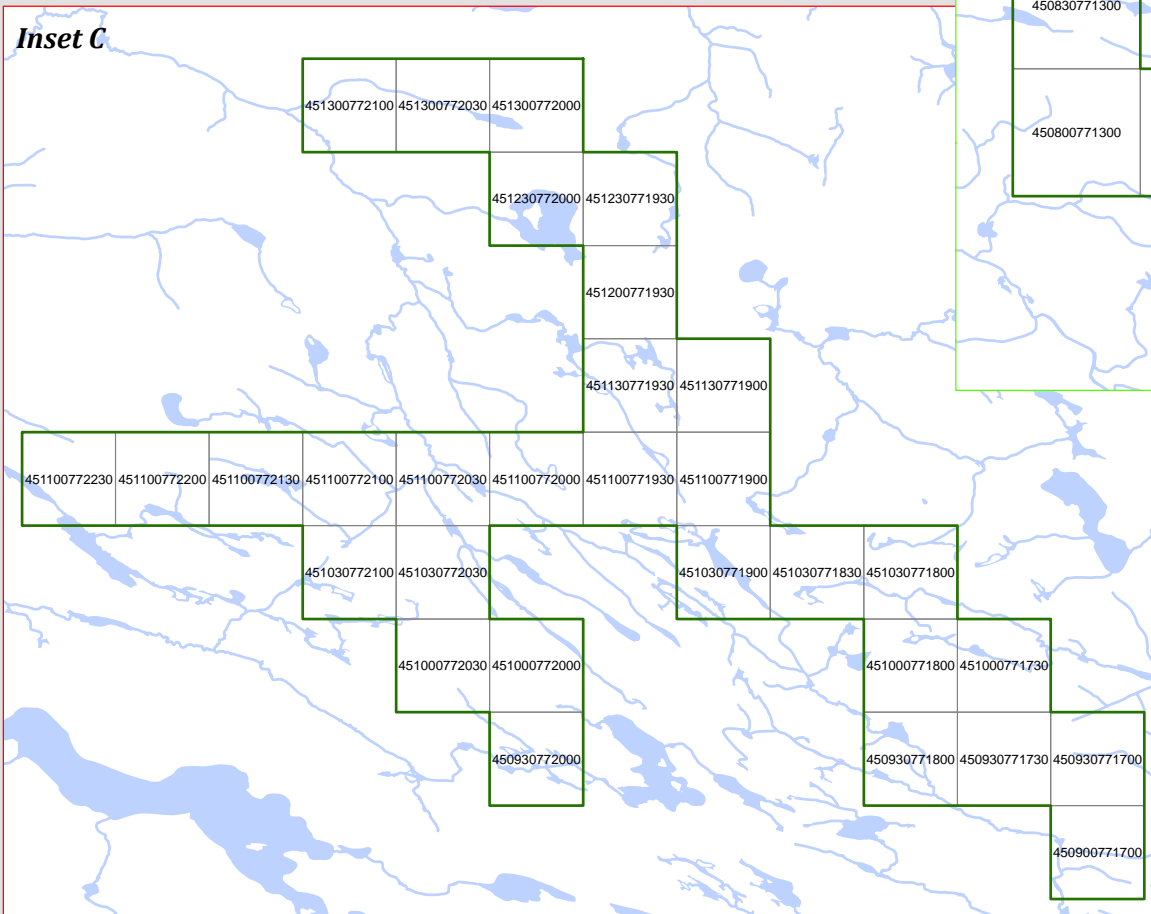
## Inset A



## Inset B




## Inset C



# Crown Land Wind Power Application Site Grid Cell Map Map ID #31



### Legend

 Accepted Wind Power Application with Site Access

Information on Crown land wind power sites and associated grid cells can also be viewed on the Ontario Renewable Energy Atlas: <http://www.lio.ontario.ca/imf-ows/imf.jsp?site=renew-en>

Individual wind power site maps can be found on MNR's Renewable Energy website at: [http://www.mnr.gov.on.ca/en/Business/Renewable/2ColumnSubPage/STEL02\\_176708.html](http://www.mnr.gov.on.ca/en/Business/Renewable/2ColumnSubPage/STEL02_176708.html)

Map ID	Name of Applicant
1	Suez Renewable Energy North America
2	Ventus Energy Lakehead Windpower LP
3	Renewable Energy Systems Canada Ltd.
4	Greenwich Windfarm LP
5	Vortex Wind Power Limited
6	Suez Renewable Energy North America
7	Coldwell Wind Limited Partnership
8	Kruger Energy Inc.
9	Kruger Energy Inc.
10	1688315 Ontario Ltd. (Pic River FN)
11	Brookfield Renewable Power Inc.
12	Bow Lake Phase 1 Wind Farm Ltd.
13	Bow Lake Phase 2 Wind Farm Ltd.
14	Gilead Power Corporation
15	Gilead Power Corporation
16	Brookfield Renewable Power Inc.
17	Gilead Power Corporation
18	Brookfield Renewable Power Inc.
19	Brookfield Renewable Power Inc.
20	Confederation Power (Sprott Power)
21	Renewable Energy Systems Canada Ltd.
22	Renewable Energy Systems Canada Ltd.
23	Northern Windpower Inc.
24	Windstream Temagami Inc.
25	First Wind Canada, ULC
26	Trout Creek Wind Power Inc.
27	Environmental Electric Company Inc.
28	Renewable Energy Systems Canada Ltd.
29	Brookfield Renewable Power Inc.
30	Brookfield Renewable Power Inc.
31	Renewable Energy Systems Canada Ltd.
32	Ostrander Point Wind Energy LP
33	GAIA Power & Algonquin Power




# Crown Land Wind Power Application Site Grid Cell Map

## Map ID #32

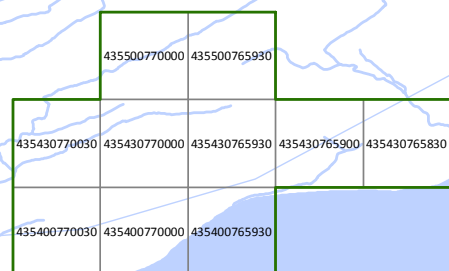
N

### Legend

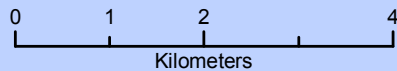
 Accepted Wind Power Application with Site Access

Information on Crown land wind power sites and associated grid cells can also be viewed on the Ontario Renewable Energy Atlas: [http://www.lio.ontario.ca/imf-ows/imf.jsp?site=renew\\_en](http://www.lio.ontario.ca/imf-ows/imf.jsp?site=renew_en)

Individual wind power site maps can be found on MNR's Renewable Energy website at: [http://www.mnr.gov.on.ca/en/Business/Renewable/2ColumnSubPage/STEL02\\_176708.html](http://www.mnr.gov.on.ca/en/Business/Renewable/2ColumnSubPage/STEL02_176708.html)

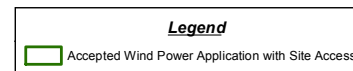


Map ID	Name of Applicant
1	Suez Renewable Energy North America
2	Ventus Energy Lakehead Windpower LP
3	Renewable Energy Systems Canada Ltd.
4	Greenwich Windfarm LP
5	Vortex Wind Power Limited
6	Suez Renewable Energy North America
7	Coldwell Wind Limited Partnership
8	Kruger Energy Inc.
9	Kruger Energy Inc.
10	1688315 Ontario Ltd. (Pic River FN)
11	Brookfield Renewable Power Inc.
12	Bow Lake Phase 1 Wind Farm Ltd.
13	Bow Lake Phase 2 Wind Farm Ltd.
14	Gilead Power Corporation
15	Gilead Power Corporation
16	Brookfield Renewable Power Inc.
17	Gilead Power Corporation
18	Brookfield Renewable Power Inc.
19	Brookfield Renewable Power Inc.
20	Confederation Power (Sprott Power)
21	Renewable Energy Systems Canada Ltd.
22	Renewable Energy Systems Canada Ltd.
23	Northern Windpower Inc.
24	Windstream Temagami Inc.
25	First Wind Canada, ULC
26	Trout Creek Wind Power Inc.
27	Environmental Electric Company Inc.
28	Renewable Energy Systems Canada Ltd.
29	Brookfield Renewable Power Inc.
30	Brookfield Renewable Power Inc.
31	Renewable Energy Systems Canada Ltd.
32	Ostrander Point Wind Energy LP
33	GAIA Power & Algonquin Power



# Crown Land Wind Power Application Site Grid Cell Map

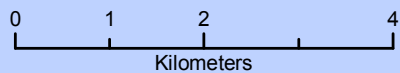
## Map ID #33



Information on Crown land wind power sites and associated grid cells can also be viewed on the Ontario Renewable Energy Atlas: [http://www.lio.ontario.ca/imf-ows/imf.jsp?site=renew\\_en](http://www.lio.ontario.ca/imf-ows/imf.jsp?site=renew_en)

Individual wind power site maps can be found on MNR's Renewable Energy website at: [http://www.mnr.gov.on.ca/en/Business/Renewable/2ColumnSubPage/STEL02\\_176708.html](http://www.mnr.gov.on.ca/en/Business/Renewable/2ColumnSubPage/STEL02_176708.html)

Map ID	Name of Applicant
1	Suez Renewable Energy North America
2	Ventus Energy Lakehead Windpower LP
3	Renewable Energy Systems Canada Ltd.
4	Greenwich Windfarm LP
5	Vortex Wind Power Limited
6	Suez Renewable Energy North America
7	Coldwell Wind Limited Partnership
8	Kruger Energy Inc.
9	Kruger Energy Inc.
10	1688315 Ontario Ltd. (Pic River FN)
11	Brookfield Renewable Power Inc.
12	Bow Lake Phase 1 Wind Farm Ltd.
13	Bow Lake Phase 2 Wind Farm Ltd.
14	Gilead Power Corporation
15	Gilead Power Corporation
16	Brookfield Renewable Power Inc.
17	Gilead Power Corporation
18	Brookfield Renewable Power Inc.
19	Brookfield Renewable Power Inc.
20	Confederation Power (Sprott Power)
21	Renewable Energy Systems Canada Ltd.
22	Renewable Energy Systems Canada Ltd.
23	Northern Windpower Inc.
24	Windstream Temagami Inc.
25	First Wind Canada, ULC
26	Trout Creek Wind Power Inc.
27	Environmental Electric Company Inc.
28	Renewable Energy Systems Canada Ltd.
29	Brookfield Renewable Power Inc.
30	Brookfield Renewable Power Inc.
31	Renewable Energy Systems Canada Ltd.
32	Ostrander Point Wind Energy LP
33	GAIA Power & Algonquin Power



© 2012 Queen's Printer for Ontario  
Printed in Ontario, Canada  
Published November 23, 2012

This map is illustrative only.  
Do not rely on it as being precise  
indicator of routes, locations of features,  
or as a guide to navigation.

Source of Information -  
Ontario Ministry of Natural Resources,  
Renewable Energy Program,  
Base Data obtained through Land  
Information Ontario (LIO)  
North American Datum 1983